

# Final Reclamation and Stormwater Inspection

January 15, 2025

Operator: KERR MCGEE OIL & GAS ONSHORE LP - 47120

Location ID: 335994

Well Name: COMMONS-61N68W/19NENW

Inspection Document #: 718600206

Weld County, CO

Anthony Dunnam  
Reclamation Specialist, ECMC



**COLORADO**

**Energy & Carbon Management  
Commission**

Department of Natural Resources

## Inspection Photos

Location Name: COMMONS-61N68W/19NENW

Location ID: 335994



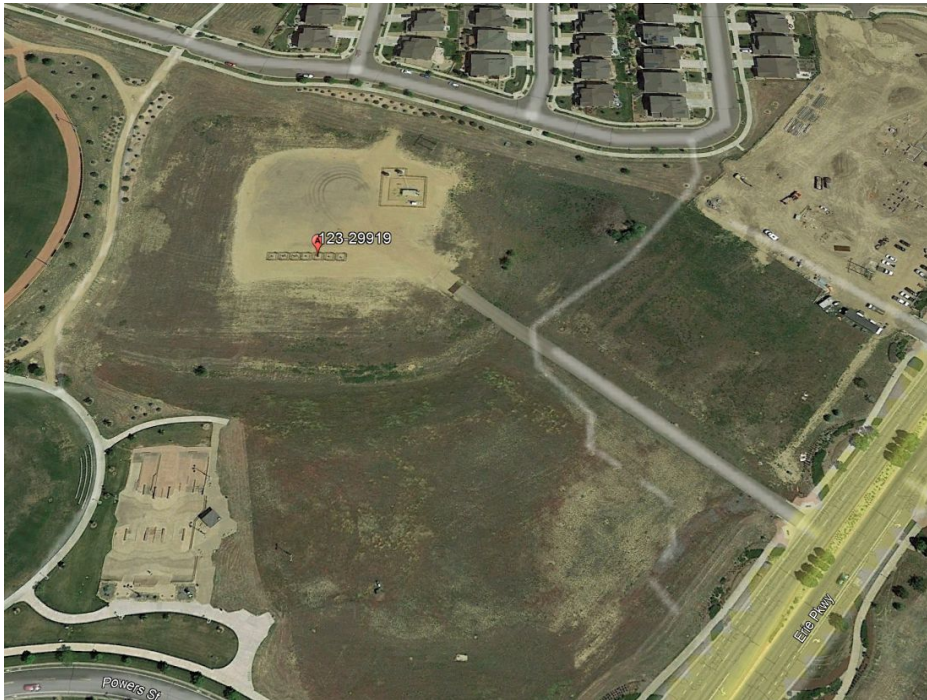
**Photo 1.** Photo taken west of well location looking east across location. Location has be completely superseded by a park. No oil and gas equipment remains.




**Photo 2.** Looking east along former access road. See Photo 1 comments.



Inspection Photos  
Location Name: COMMONS-61N68W/19NENW  
Location ID: 335994



**Photo 3.** Google earth imagery taken 05/2018. Active well location.



**Photo 4.** Google earth imagery taken 05/2021. Illustrating extensive earthworks encompassing entire well location.



Inspection Photos

Location Name: COMMONS-61N68W/19NENW

Location ID: 335994

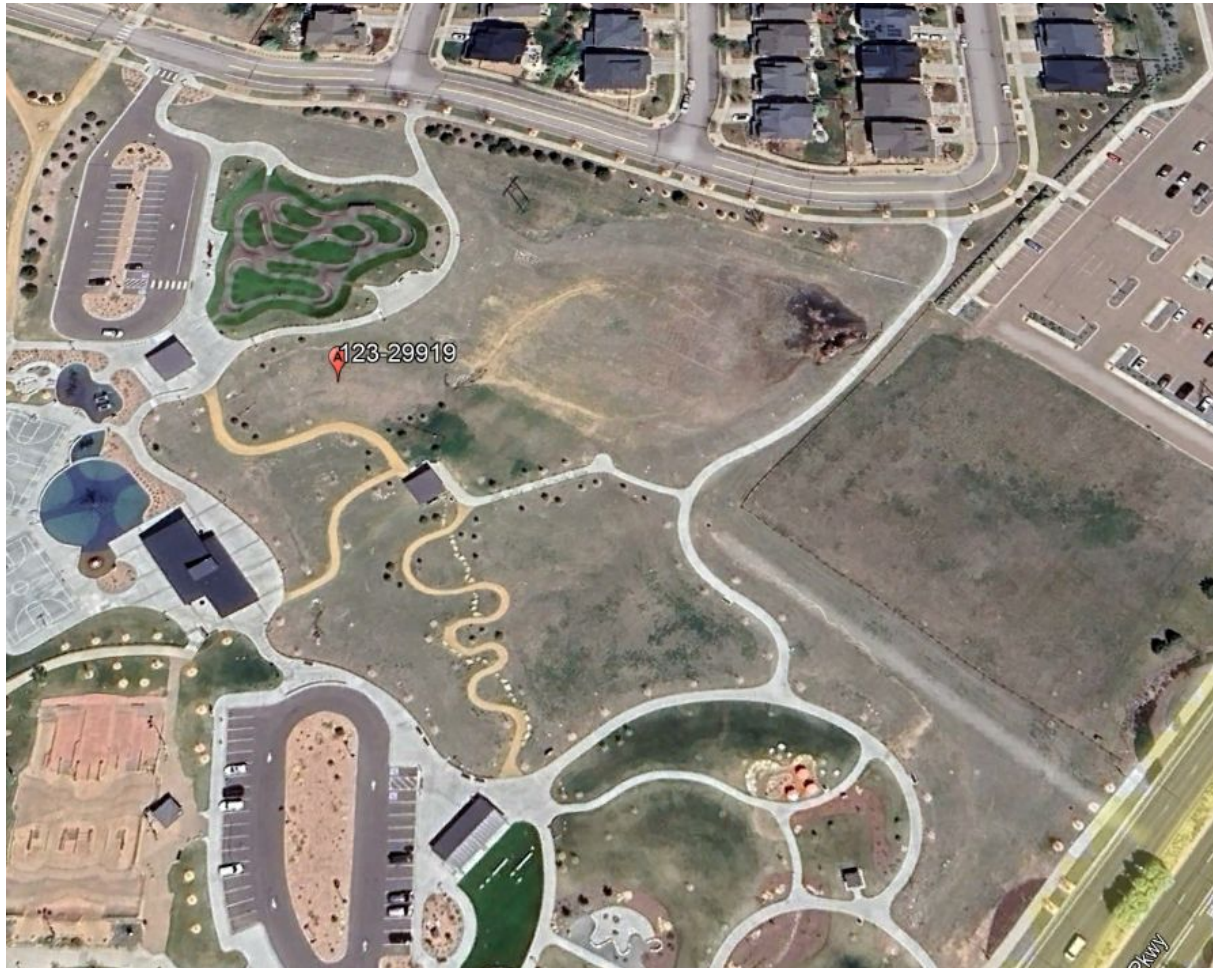


Photo 5. Google earth imagery taken 04/2024. Land use change to park.

