








## Legend

-  Active Groundwater Monitoring Well
-  Groundwater Sample
-  Meter House
-  Fence
-  Metal Berm
-  Former Infrastructure
-  Excavation Extent

### Notes

Contour Interval = 0.02 Feet  
 AST: Above Ground Storage Tank  
 PWV: Produced Water Vessel



0 25 50 Feet

Sources: Environmental Systems Research Institute (ESRI)



## Site Map

Hunter, Hunter 9&16-32 O SA Facility  
 Kerr-McGee Oil & Gas Onshore, LP  
 NESE SEC 32-T5N-R67W  
 Weld County, Colorado

Project Number: 09A1662050

FIGURE

1