

**Inspection Photos**  
**Location Name: BB11-13/Pad**  
**Location #: 451045**



**Photo #1**  
**Wells Ranch BB11-13/Pad 6: Wellsites**  
**6: Producing | PR**



**Photo #2**  
**Wells Ranch BB09-639 (123-44952) Wellsite**  
**Producing | PR**



Inspection Photos  
Location Name: BB11-13/Pad  
Location #: 451045

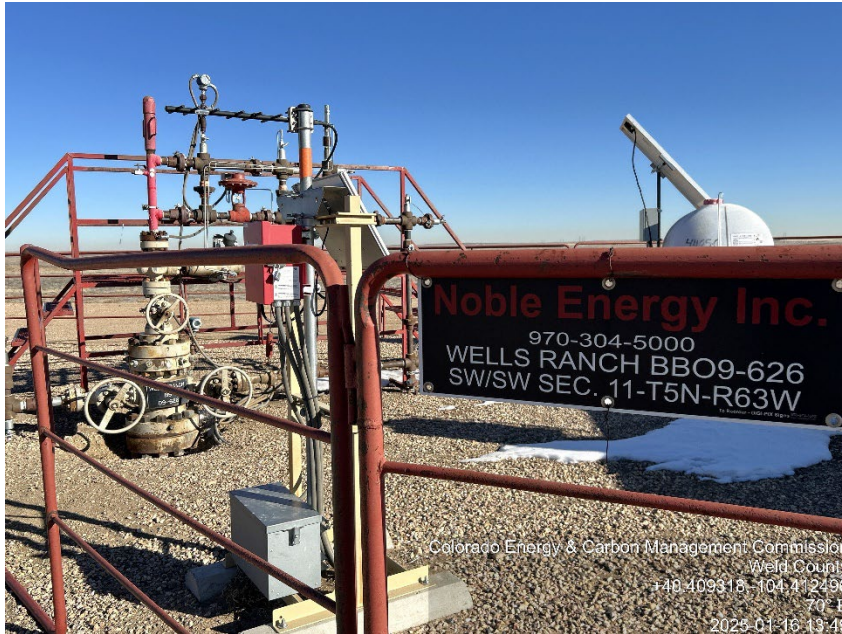


Photo #3

Wells Ranch BB09-626 (123-44953) Wellsite  
Producing | PR



Photo #4

Wells Ranch State BB09-617 (123-44948) Wellsite  
Producing | PR



Inspection Photos  
Location Name: BB11-13/Pad  
Location #: 451045




Photo #5

Wells Ranch BB11-635 (123-44951) Wellsite  
Producing | PR




Photo #6

Wells Ranch BB11-627 (123-44949) Wellsite  
Producing | PR



**Inspection Photos**  
**Location Name: BB11-13/Pad**  
**Location #: 451045**



Colorado Energy & Carbon Management Commission  
Weld County  
+40.408800, -104.412679  
331° NW  
2025-01-16 13:51

**Photo #7**

**Wells Ranch BB11-618 (123-44950) Wellsite**  
**Producing | PR**



Colorado Energy & Carbon Management Commission  
Weld County  
+40.408715, -104.412453  
204° SW  
2025-01-16 13:51

**Photo #8**

**Wells Ranch BB11-13/Pad 6: Wellsites**  
**Gas Lift Manifolds**  
**Active**



**Inspection Photos**  
**Location Name: BB11-13/Pad**  
**Location #: 451045**



Colorado Energy & Carbon Management Commission  
Weld County  
+40.417344, -104.415330  
127° SE  
2025-01-16 12:54

**Photo #9**

**Wells Ranch BB11 Econode:**  
**Wells Ranch State BB09-617, 683,**  
**Wells Ranch BB09-626, 639, 649, 650, 654, 665, 674,**  
**Wells Ranch BB11-618, 627, 635, 643, 650, 658, 667,**  
**Wells Ranch BB11-674, 682**

Battery site

**Active**

*Wellsite(s), Battery entrance*



Colorado Energy & Carbon Management Commission  
Weld County  
+40.416050, -104.412017  
314° NW  
2025-01-16 15:10

**Photo #10**

**Wells Ranch BB11 Econode:**  
**Wells Ranch State BB09-617, 683,**  
**Wells Ranch BB09-626, 639, 649, 650, 654, 665, 674,**  
**Wells Ranch BB11-618, 627, 635, 643, 650, 658, 667,**  
**Wells Ranch BB11-674, 682**

Battery site

**Active**

*Equipment documented Fac. ID 480940*



**COLORADO**

**Energy & Carbon Management  
Commission**

Department of Natural Resources

Inspection Photos  
Location Name: BB11-13/Pad  
Location #: 451045



Photo #11

Wells Ranch BB11 Econode:  
Wells Ranch State BB09-617, 683,  
Wells Ranch BB09-626, 639, 649, 650, 654, 665, 674,  
Wells Ranch BB11-618, 627, 635, 643, 650, 658, 667,  
Wells Ranch BB11-674, 682

Battery site

**Active**

*Battery signage*

