




Legend

-  Proposed Soil Boring Location
-  Flowline Location
-  Soil Sample Location – Lab Analyzed (Collected via Trimble GPS)

Notes

- 1) All locations are approximate unless otherwise noted.
- 2) Buried infrastructure has been spatially projected.
- 3) Analytical results below laboratory detection limits or within compliance of COGCC Table 915-1 not shown.
- 4) Concentration in exceedance of COGCC table 915-1 soil standards indicated in **RED**.

GPS – Global Positioning System
 mg/kg – Milligrams per kilogram
 PID – Photoionization Detector
 ppm – parts per million

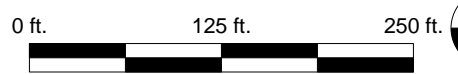


Image Source: Google Earth; Google 2020

DATE:	01/12/2024
DESIGNED BY:	JW
DRAWN BY:	DG



TASMAN
 GEOSCIENCES
 Tasman Geosciences, Inc.
 6855 W 119th Avenue
 Broomfield, CO 80020

Noble Energy, Inc. – DJ Basin
HSR-Doughery 1-20
 NENE, Section 20, Township 4 North, Range 65 West
 Weld County, Colorado

Proposed Soil Boring Locations