

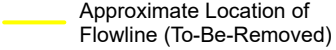
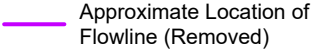
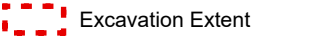


Legend

-  Groundwater Sample
-  Soil Sample
-  Approximate Location of Flowline (To-Be-Removed)
-  Approximate Location of Flowline (Removed)
-  Excavation Extent



14.8'

16.5'

0 10 19 Feet

Sources: Environmental Systems Research Institute (ESRI)



FL03/FL04 Excavation Site Map

Sherwood L Fed 30-29D and L30-28D, 30D, 31D, 32D Flowlines
Kerr-McGee Oil & Gas Onshore, LP
NWNW Sec 30-T3N-R66W
Weld County, Colorado

Project Number: 09A1417184

FIGURE
2A