

PHOTO LOG
SHERWOOD L FED 30-29D AND L30-28D, 30D, 31D, 32D WELLHEADS
WELD COUNTY, COLORADO
KERR-MCGEE OIL & GAS ONSHORE, LP



30-29D Wellhead Excavation



30-29D Wellhead Excavation

PHOTO LOG
SHERWOOD L FED 30-29D AND L30-28D, 30D, 31D, 32D WELLHEADS
WELD COUNTY, COLORADO
KERR-MCGEE OIL & GAS ONSHORE, LP



Background Sample Location




Background Sample Location

PHOTO LOG
SHERWOOD L FED 30-29D AND L30-28D, 30D, 31D, 32D WELLHEADS
WELD COUNTY, COLORADO
KERR-MCGEE OIL & GAS ONSHORE, LP




Background Sample Location



L30-30D Separator Riser Sample Location

PHOTO LOG
SHERWOOD L FED 30-29D AND L30-28D, 30D, 31D, 32D WELLHEADS
WELD COUNTY, COLORADO
KERR-MCGEE OIL & GAS ONSHORE, LP



L30-29D Separator Riser Sample Location



L30-30D Wellhead Excavation

PHOTO LOG
SHERWOOD L FED 30-29D AND L30-28D, 30D, 31D, 32D WELLHEADS
WELD COUNTY, COLORADO
KERR-MCGEE OIL & GAS ONSHORE, LP



L30-28D Wellhead Excavation



L30-31D Wellhead Excavation

PHOTO LOG
SHERWOOD L FED 30-29D AND L30-28D, 30D, 31D, 32D WELLHEADS
WELD COUNTY, COLORADO
KERR-MCGEE OIL & GAS ONSHORE, LP



L30-32D Wellhead Excavation



Background Sample Location

PHOTO LOG
SHERWOOD L FED 30-29D AND L30-28D, 30D, 31D, 32D WELLHEADS
WELD COUNTY, COLORADO
KERR-MCGEE OIL & GAS ONSHORE, LP



Background Sample Location



Background Sample Location

PHOTO LOG
SHERWOOD L FED 30-29D AND L30-28D, 30D, 31D, 32D WELLHEADS
WELD COUNTY, COLORADO
KERR-MCGEE OIL & GAS ONSHORE, LP



Background Sample Location



Background Sample Location

PHOTO LOG
SHERWOOD L FED 30-29D AND L30-28D, 30D, 31D, 32D WELLHEADS
WELD COUNTY, COLORADO
KERR-MCGEE OIL & GAS ONSHORE, LP



Background Sample Location



L30-28D Wellhead Riser Sample Location

PHOTO LOG
SHERWOOD L FED 30-29D AND L30-28D, 30D, 31D, 32D WELLHEADS
WELD COUNTY, COLORADO
KERR-MCGEE OIL & GAS ONSHORE, LP



L30-30D Wellhead Riser Sample Location



L30-31D Wellhead Riser Sample Location

PHOTO LOG
SHERWOOD L FED 30-29D AND L30-28D, 30D, 31D, 32D WELLHEADS
WELD COUNTY, COLORADO
KERR-MCGEE OIL & GAS ONSHORE, LP



L30-32D Wellhead Riser Sample Location



L30-28D Pothole Sample Location

PHOTO LOG
SHERWOOD L FED 30-29D AND L30-28D, 30D, 31D, 32D WELLHEADS
WELD COUNTY, COLORADO
KERR-MCGEE OIL & GAS ONSHORE, LP



L30-32D Pothole Sample Location



L30-31D Pothole Sample Location

PHOTO LOG
SHERWOOD L FED 30-29D AND L30-28D, 30D, 31D, 32D WELLHEADS
WELD COUNTY, COLORADO
KERR-MCGEE OIL & GAS ONSHORE, LP




L30-28D,32D Pothole Sample Location



L30-29D,30D,31D Pothole Sample Location

PHOTO LOG
SHERWOOD L FED 30-29D AND L30-28D, 30D, 31D, 32D WELLHEADS
WELD COUNTY, COLORADO
KERR-MCGEE OIL & GAS ONSHORE, LP



L30-28D,32D Pothole Sample Location



L30-29D,30D,31D Pothole Sample Location

PHOTO LOG
SHERWOOD L FED 30-29D AND L30-28D, 30D, 31D, 32D WELLHEADS
WELD COUNTY, COLORADO
KERR-MCGEE OIL & GAS ONSHORE, LP



L30-28D Separator Riser Sample Location



L30-31D Separator Riser Sample Location

PHOTO LOG
SHERWOOD L FED 30-29D AND L30-28D, 30D, 31D, 32D WELLHEADS
WELD COUNTY, COLORADO
KERR-MCGEE OIL & GAS ONSHORE, LP



L30-32D Separator Riser Sample Location



FL01 and FL02 Sample Location

PHOTO LOG
SHERWOOD L FED 30-29D AND L30-28D, 30D, 31D, 32D WELLHEADS
WELD COUNTY, COLORADO
KERR-MCGEE OIL & GAS ONSHORE, LP



FL03 and FL04 Sample Location



Pothole Sample Location

PHOTO LOG
SHERWOOD L FED 30-29D AND L30-28D, 30D, 31D, 32D WELLHEADS
WELD COUNTY, COLORADO
KERR-MCGEE OIL & GAS ONSHORE, LP



Pothole Sample Location



Separator Riser Sample Location

PHOTO LOG
SHERWOOD L FED 30-29D AND L30-28D, 30D, 31D, 32D WELLHEADS
WELD COUNTY, COLORADO
KERR-MCGEE OIL & GAS ONSHORE, LP



Separator Riser Sample Location



FL03/FL04 Sampling Location

PHOTO LOG
SHERWOOD L FED 30-29D AND L30-28D, 30D, 31D, 32D WELLHEADS
WELD COUNTY, COLORADO
KERR-MCGEE OIL & GAS ONSHORE, LP



FL03/FL04 Sampling Location



L30-32D Excavation

PHOTO LOG
SHERWOOD L FED 30-29D AND L30-28D, 30D, 31D, 32D WELLHEADS
WELD COUNTY, COLORADO
KERR-MCGEE OIL & GAS ONSHORE, LP



L30-30D Excavation




FL03/FL04 Excavation (Groundwater present)

PHOTO LOG
SHERWOOD L FED 30-29D AND L30-28D, 30D, 31D, 32D WELLHEADS
WELD COUNTY, COLORADO
KERR-MCGEE OIL & GAS ONSHORE, LP



FL03/FL04 Excavation



Wellhead Excavation

PHOTO LOG
SHERWOOD L FED 30-29D AND L30-28D, 30D, 31D, 32D WELLHEADS
WELD COUNTY, COLORADO
KERR-MCGEE OIL & GAS ONSHORE, LP



Wellhead Excavation



Wellhead Excavation

PHOTO LOG
SHERWOOD L FED 30-29D AND L30-28D, 30D, 31D, 32D WELLHEADS
WELD COUNTY, COLORADO
KERR-MCGEE OIL & GAS ONSHORE, LP



Wellhead Excavation



Wellhead Excavation

PHOTO LOG
SHERWOOD L FED 30-29D AND L30-28D, 30D, 31D, 32D WELLHEADS
WELD COUNTY, COLORADO
KERR-MCGEE OIL & GAS ONSHORE, LP



FL03/FL04 Excavation (Groundwater Present)



FL03/FL04 Excavation (Groundwater Present)