






Legend

-  Proposed Soil Boring Location
-  Excavation Extent
-  Soil Sample Location – Lab Analyzed (Collected via Trimble GPS)

Notes

- 1) All locations are approximate unless otherwise noted.
- 2) Buried infrastructure has been spatially projected.
- 3) Analytical results below laboratory detection limits or within compliance of ECMC Table 915-1 not shown.
- 4) Concentration in exceedance of ECMC Table 915-1 soil standards indicated in **RED**.

GPS – Global Positioning System
 mg/kg – Milligrams per kilogram
 ppm – Parts per million
 PID – Photoionization Detector
 SAR – Sodium Adsorption Rate

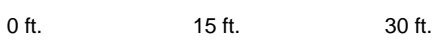


Image Source: Google Earth; Google 2020

DATE:	January 2, 2025
DESIGNED BY:	JW
DRAWN BY:	S. Anderson



TASMAN
 GEOSCIENCES

Tasman Geosciences, Inc.
 6855 W 119th Avenue
 Broomfield, CO 80020

Noble Energy, Inc. – DJ Basin
Spike State D12-03
 NENW, Section 12, Township 3 North, Range 64 West
 Weld County, Colorado

PROPOSED
 SOIL BORING
 LOCATION MAP