

Final Reclamation and Stormwater Inspection

December 12, 2024

Operator: P O & G OPERATING LLC - 10635

Location ID: 322212

Well Name: CANYON ENERGY STATE ALBERTA #36-34

Inspection Document #: 718600094

Adams County, CO

Anthony Dunnam
Reclamation Specialist, ECMC



COLORADO

**Energy & Carbon Management
Commission**

Department of Natural Resources

Inspection Photos
Location Name: CANYON ENERGY STATE
ALBERTA #36-34
Location ID: 322212



Photo 1. Photo taken Looking east along access road. Desirable vegetation coverage is progressing. Isolated areas may need recontouring or topsoil filling.



Photo 2. Access road looking east. Access road appears to be reclaimed except for two areas that may need to be filled and stabilized. See Photo 1.

Inspection Photos
Location Name: CANYON ENERGY STATE
ALBERTA #36-34
Location ID: 322212




Photo 3. Picture taken from north of the site looking across to the southwest. No oil and gas equipment remains on site.




Photo 4. Photo taken from well site looking north. It appears desirable perennial plant species have begun to establish on the site.



Inspection Photos
Location Name: CANYON ENERGY STATE
ALBERTA #36-34
Location ID: 322212



Photo 5. Picture taken from wellsite looking west over wellhead area. Illustrates an area of bare soil and weedy annual vegetation (Kochia). This area may need additional reclamation such as reseeding.




Photo 6. Photo taken on southwest side of location looking west. Area may need soil stabilization and further reclamation.

