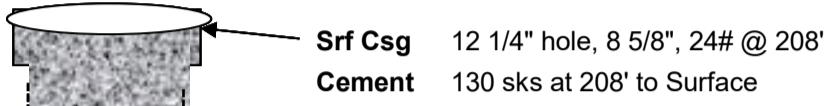
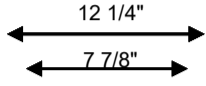




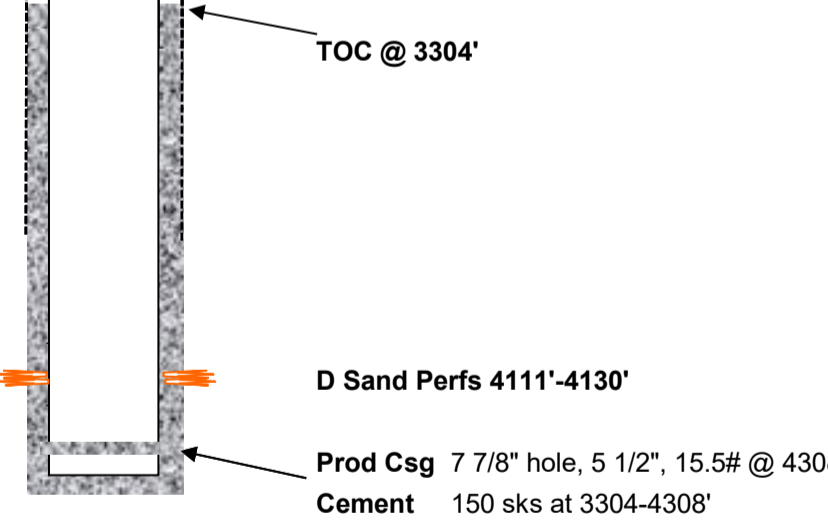
Impetro Resources, LLC

General Well Info			
Well Name:	Snyder #1	Field:	Point Bar
Diagram Date:	12/17/2024	County:	Washington
Srf Location:	NESE 17 3N50W	State:	Colorado
Spud:	5/24/1970	API #:	05-121-08445
GL Elev:	4341'		
Formation Tops			
Zone	Depth	Zone	Depth
D Sand	4107'	J Sand	4196'



Srf Csg 12 1/4" hole, 8 5/8", 24# @ 208'
 Cmt 130 sks at 208' to Surface
 1st Csg 7 7/8" hole, 5 1/2", 15.5# @ 4308'
 Cmt 150 sks at 3304-4308'

TOC Calculation		
15.5# cement slurry density	1.16	cuft/sx
	150	sx
Volume of cement	174	cuft
Piping	5.7737	ft/cuft
Cement height	1004.6238	ft
Casing Set Depth	4308	ft
Calculated TOC	3303	ft



TD 4315' KB