




Latitude: 40.988931  
Longitude: -103.179431  
Elevation: 1373.78±3.00 m  
Accuracy: 7.98 m  
Time: 12-04-2024 08:58:30

NoteCam @ iOS



A photograph of an oil pumpjack in a field. The pumpjack is a large, red metal structure with a white tank on top. It is situated on a dirt road. In the background, there is a flat field with several wind turbines visible on the horizon under a clear blue sky. The pumpjack has various pipes and valves, including a prominent green valve on the right side. The ground is dry and dusty, and there are some wooden planks or debris scattered around the base of the pumpjack.

Latitude: 40.988992  
Longitude: -103.179519  
Elevation: 1372.70±3.57 m  
Accuracy: 4.59 m  
Time: 12-04-2024 08:58:41

NoteCam @ iOS





Latitude: 40.988975  
Longitude: -103.179498  
Elevation: 1372.90±3.57 m  
Accuracy: 4.59 m  
Time: 12-04-2024 08:58:49





Latitude: 40.988975  
Longitude: -103.179507  
Elevation: 1375.24±3.34 m  
Accuracy: 4.76 m  
Time: 12-04-2024 08:58:53

*NoteCam @ iOS*





Latitude: 40.988962  
Longitude: -103.179556  
Elevation: 1374.49±3.35 m  
Accuracy: 4.75 m  
Time: 12-04-2024 08:59:12





FRTZLER RESOURCES, INC.

FEHRINGER LEASE  
W/2 NE/4 SEC.28-T12N-R52W  
LOGAN COUNTY, COLO  
970 807 1268

Latitude: 40.988889  
Longitude: -103.179541  
Elevation: 1373.80±3.37 m  
Accuracy: 4.74 m  
Time: 12-04-2024 08:59:24

NoteCam @ iOS



LEASE  
T12N-R52W  
Y, COLO  
1268

Latitude: 40.988885  
Longitude: -103.179542  
Elevation: 1374.11±3.37 m  
Accuracy: 4.74 m  
Time: 12-04-2024 08:59:29

NoteCam @ iOS






Latitude: 40.988854  
Longitude: -103.179511  
Elevation: 1374.82±3.37 m  
Accuracy: 4.74 m  
Time: 12-04-2024 08:59:41





Latitude: 40.988861  
Longitude: -103.179488  
Elevation: 1372.89±3.00 m  
Accuracy: 3.54 m  
Time: 12-04-2024 09:10:54






Latitude: 40.988886  
Longitude: -103.179477  
Elevation: 1374.14±3.57 m  
Accuracy: 4.59 m  
Time: 12-04-2024 09:11:17

NoteCam @ iOS





Latitude: 40.988856  
Longitude: -103.179489  
Elevation: 1374.56±3.34 m  
Accuracy: 4.76 m  
Time: 12-04-2024 09:11:26

NoteCam @ iOS





Latitude: 40.988857  
Longitude: -103.179486  
Elevation: 1374.52±3.35 m  
Accuracy: 4.76 m  
Time: 12-04-2024 09:11:30






Latitude: 40.988852  
Longitude: -103.179494  
Elevation: 1375.06±3.35 m  
Accuracy: 4.76 m  
Time: 12-04-2024 09:11:37

NoteCam @ iOS





Latitude: 40.988865  
Longitude: -103.179479  
Elevation: 1374.58±3.38 m  
Accuracy: 4.73 m  
Time: 12-04-2024 09:11:48

NoteCam @ iOS





Latitude: 40.988958  
Longitude: -103.179471  
Elevation: 1374.00±3.37 m  
Accuracy: 4.74 m  
Time: 12-04-2024 09:12:07

NoteCam @ iOS





Latitude: 40.988958  
Longitude: -103.179476  
Elevation: 1374.55±3.38 m  
Accuracy: 4.74 m  
Time: 12-04-2024 09:12:13

NoteCam @ iOS





Latitude: 40.988937  
Longitude: -103.179543  
Elevation: 1370.91±6.00 m  
Accuracy: 5.09 m  
Time: 12-04-2024 09:15:44

NoteCam @ iOS