


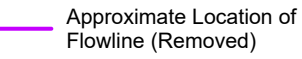


Legend

-  P&A'd Wellhead
-  Soil Sample
-  Soil Screening
-  Approximate Location of Flowline (Removed)



Agriculture

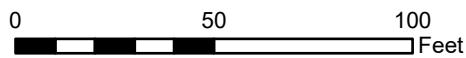
Former Open 10-25 Wellhead

FL-B01@4'

FL-B02@4'

Agriculture

FL-B03@4'



Sources: Environmental Systems Research Institute (ESRI)

Default Folder: C:\Users\Margan TallOne\OneDrive - ENSOLUM, LLC\Ensolium\GIS\0 - Projects\Kerr-McGee Oil & Gas Onshore, LP\09A1417954 - Open 10-25 Wellhead



Flowline Excavation Site Map

Open 10-25 Flowline
Kerr-McGee Oil & Gas Onshore, LP
NWSE SEC 25-T2N-R65W
Weld County, CO

Project Number: 09A1417954

FIGURE

2