Energy & Carbon Management Commission

# 70 Ranch 10 West Location ID# 454560 & 70 Ranch 10 East Location ID #451960 Annotation Report

Created on November 18, 2024

Captured on November 15, 2024

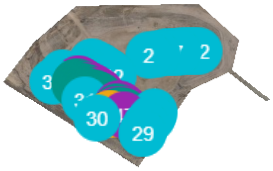

## Point

NAD83(2011) / Colorado North (ftUS) (US survey foot)

| Label | Title | Elevation | Lat, Long | Northing, Easting |
|---|---|---|---|---|
| 2 | 70 Ranch 10-8-4L API #05-123-46617 | 4624.43 US ft | 40.3347894, -104.4301353 | 1366603.7 US ft, 3298247.8 US ft |
| 3 | 70 Ranch 10-8-2L API #05-123-46619 | 4616.24 US ft | 40.3348175, -104.4299581 | 1366614.6 US ft, 3298297.0 US ft |
| 4 | 70 Ranch 10-18-3L API #05-123-46612 | 4616.94 US ft | 40.3348327, -104.4297829 | 1366620.7 US ft, 3298345.8 US ft |
| 5 | 70 Ranch 10-5-4L API #05-123-46614 | 4616.75 US ft | 40.3348327, -104.4296913 | 1366621.0 US ft, 3298371.4 US ft |
| 6 | 70 Ranch 10-17-1L API #05-123-46615 | 4608.57 US ft | 40.3348433, -104.4296007 | 1366625.2 US ft, 3298396.6 US ft |
| 7 | 70 Ranch 10-16-2L API #05-123-46613 | 4609.12 US ft | 40.3348539, -104.4295091 | 1366629.3 US ft, 3298422.1 US ft |
| 8 | 70 Ranch 10-15-3L API #05-123-47594 | 4608.60 US ft | 40.3348572, -104.4294268 | 1366630.8 US ft, 3298445.0 US ft |
| 9 | 70 Ranch 10-14-1L API #05-123-47593 | 4608.66 US ft | 40.3348594, -104.4293302 | 1366632.0 US ft, 3298471.9 US ft |
| 10 | 70 Ranch 10-4-4L API #05-123-47592 | 4609.06 US ft | 40.3348617, -104.4292396 | 1366633.1 US ft, 3298497.1 US ft |
| 11 | 70 Ranch 10-13-2L API #05-123-47591 | 4617.63 US ft | 40.3348625, -104.4291490 | 1366633.7 US ft, 3298522.4 US ft |
| 12 | 70 Ranch 10-12-3L API #05-123-50188 | 4634.35 US ft | 40.3348625, -104.4290565 | 1366634.0 US ft, 3298548.2 US ft |
| 13 | VR | 4606.18 US ft | 40.3346799, -104.4313836 | 1366559.6 US ft, 3297900.3 US ft |
| 14 | Separator | 4610.50 US ft | 40.3346018, -104.4312144 | 1366531.8 US ft, 3297947.8 US ft |
| 15 | Separator | 4611.03 US ft | 40.3345825, -104.4311763 | 1366524.9 US ft, 3297958.5 US ft |
| 16 | Separator | 4611.37 US ft | 40.3345649, -104.4311393 | 1366518.6 US ft, 3297968.9 US ft |
| 17 | Separator | 4611.30 US ft | 40.3345470, -104.4311037 | 1366512.2 US ft, 3297978.9 US ft |
| 18 | Separator | 4613.27 US ft | 40.3345310, -104.4310659 | 1366506.5 US ft, 3297989.5 US ft |
| 19 | Separator | 4611.50 US ft | 40.3345137, -104.4310307 | 1366500.3 US ft, 3297999.4 US ft |
| 20 | Separator | 4611.89 US ft | 40.3344963, -104.4309951 | 1366494.1 US ft, 3298009.4 US ft |
| 21 | Separator | 4611.40 US ft | 40.3344836, -104.4309784 | 1366487.6 US ft, 3298019.1 US ft |
| 22 | Separator | 4614.63 US ft | 40.3344611, -104.4309260 | 1366481.5 US ft, 3298028.8 US ft |
| 23 | Separator | 4614.71 US ft | 40.3338507, -104.4300263 | 1366262.2 US ft, 3298282.3 US ft |
| 24 | Separator | 4615.81 US ft | 40.3338252, -104.4300531 | 1366252.8 US ft, 3298274.9 US ft |
| 25 | Separator | 4615.51 US ft | 40.3337961, -104.4300753 | 1366242.1 US ft, 3298268.9 US ft |
| 26 | Separator | 4614.77 US ft | 40.3337666, -104.4301007 | 1366231.3 US ft, 3298261.9 US ft |

| | | | | |
|---|---|---|---|---|
| 27 | VRU | 4612.95 US ft | 40.3336306, -104.4302057 | 1366181.4 US ft, 3298233.3 US ft |
| 28 | ECD | 4634.21 US ft | 40.3335091, -104.4303107 | 1366136.8 US ft, 3298204.5 US ft |
| 29 | ECD | 4634.23 US ft | 40.3334939, -104.4302778 | 1366131.4 US ft, 3298213.8 US ft |
| 30 | ECD | 4636.17 US ft | 40.3337455, -104.4312630 | 1366219.7 US ft, 3297938.0 US ft |
| 31 | Lact | 4614.83 US ft | 40.3340533, -104.4315511 | 1366330.9 US ft, 3297856.3 US ft |
| 32 | Pig Station | 4599.94 US ft | 40.3344943, -104.4320438 | 1366489.8 US ft, 3297717.1 US ft |
| 33 | Gas Meter Run | 4607.52 US ft | 40.3343638, -104.4322449 | 1366441.6 US ft, 3297661.6 US ft |
| 34 | Produce Water Tank | 4621.30 US ft | 40.3344097, -104.4316919 | 1366460.2 US ft, 3297815.5 US ft |
| 35 | Produce Water Tank | 4621.53 US ft | 40.3343783, -104.4316278 | 1366449.0 US ft, 3297833.5 US ft |
| 36 | Produce Water Tank | 4621.67 US ft | 40.3343487, -104.4315645 | 1366438.4 US ft, 3297851.3 US ft |
| 37 | Produce Water Tank | 4622.01 US ft | 40.3343182, -104.4315038 | 1366427.5 US ft, 3297868.4 US ft |
| 38 | Produce Water Tank | 4622.31 US ft | 40.3342893, -104.4314388 | 1366417.2 US ft, 3297886.6 US ft |
| 39 | Produce Water Tank | 4622.52 US ft | 40.3342589, -104.4313762 | 1366406.3 US ft, 3297904.2 US ft |
| 40 | Produce Water Tank | 4622.65 US ft | 40.3342273, -104.4313135 | 1366395.0 US ft, 3297921.8 US ft |
| 41 | Produce Water Tank | 4622.98 US ft | 40.3341975, -104.4312505 | 1366384.4 US ft, 3297939.5 US ft |
| 42 | Produce Water Tank | 4623.14 US ft | 40.3341668, -104.4311879 | 1366373.4 US ft, 3297957.1 US ft |
| 43 | Produce Water Tank | 4624.87 US ft | 40.3339825, -104.4308178 | 1366307.5 US ft, 3298061.1 US ft |
| 44 | Produce Water Tank | 4624.67 US ft | 40.3339541, -104.4307522 | 1366297.4 US ft, 3298079.5 US ft |
| 45 | Produce Water Tank | 4624.66 US ft | 40.3339256, -104.4306909 | 1366287.2 US ft, 3298096.7 US ft |
| 46 | Produce Water Tank | 4625.35 US ft | 40.3338913, -104.4306253 | 1366275.0 US ft, 3298115.1 US ft |
| 47 | Produce Water Tank | 4624.92 US ft | 40.3338065, -104.4306945 | 1366243.8 US ft, 3298096.2 US ft |
| 48 | Produce Water Tank | 4625.15 US ft | 40.3338966, -104.4308899 | 1366276.0 US ft, 3298041.3 US ft |
| 49 | Crude Oil Tank | 4621.12 US ft | 40.3343662, -104.4317265 | 1366444.2 US ft, 3297806.1 US ft |
| 50 | Crude Oil Tank | 4621.04 US ft | 40.3343158, -104.4317663 | 1366425.8 US ft, 3297795.2 US ft |
| 51 | Crude Oil Tank | 4621.36 US ft | 40.3343320, -104.4316658 | 1366432.0 US ft, 3297823.1 US ft |
| 52 | Crude Oil Tank | 4621.45 US ft | 40.3342850, -104.4317047 | 1366414.7 US ft, 3297812.5 US ft |
| 53 | Crude Oil Tank | 4621.43 US ft | 40.3343005, -104.4316007 | 1366420.7 US ft, 3297841.4 US ft |
| 54 | Crude Oil Tank | 4621.87 US ft | 40.3342583, -104.4316387 | 1366405.2 US ft, 3297831.0 US ft |

| | | | | |
|---|---|---|---|---|
| 55 | Crude Oil Tank | 4621.71 US ft | 40.3342704, -104.4315383 | 1366410.0 US ft, 3297859.0 US ft |
| 56 | Crude Oil Tank | 4622.08 US ft | 40.3342261, -104.4315780 | 1366393.7 US ft, 3297848.1 US ft |
| 57 | Crude Oil Tank | 4621.90 US ft | 40.3341959, -104.4315120 | 1366382.9 US ft, 3297866.6 US ft |
| 58 | Crude Oil Tank | 4622.12 US ft | 40.3341543, -104.4315464 | 1366367.7 US ft, 3297857.2 US ft |
| 59 | Crude Oil Tank | 4622.11 US ft | 40.3342410, -104.4314777 | 1366399.5 US ft, 3297876.0 US ft |
| 60 | Crude Oil Tank | 4622.09 US ft | 40.3342108, -104.4314107 | 1366388.7 US ft, 3297894.8 US ft |
| 61 | Crude Oil Tank | 4622.38 US ft | 40.3341672, -104.4314496 | 1366372.7 US ft, 3297884.1 US ft |
| 62 | Crude Oil Tank | 4622.33 US ft | 40.3341787, -104.4313483 | 1366377.2 US ft, 3297912.3 US ft |
| 63 | Crude Oil Tank | 4622.77 US ft | 40.3341520, -104.4312874 | 1366367.7 US ft, 3297929.4 US ft |
| 64 | Crude Oil Tank | 4622.70 US ft | 40.3341367, -104.4313883 | 1366361.8 US ft, 3297901.3 US ft |
| 65 | Crude Oil Tank | 4623.06 US ft | 40.3341077, -104.4313244 | 1366351.4 US ft, 3297919.3 US ft |
| 66 | Crude Oil Tank | 4623.02 US ft | 40.3341212, -104.4312245 | 1366356.7 US ft, 3297947.1 US ft |
| 67 | Crude Oil Tank | 4623.05 US ft | 40.3340771, -104.4312590 | 1366340.5 US ft, 3297937.7 US ft |
| 68 | Crude Oil Tank | 4624.83 US ft | 40.3339429, -104.4308499 | 1366293.0 US ft, 3298052.3 US ft |
| 69 | Crude Oil Tank | 4625.25 US ft | 40.3339131, -104.4307888 | 1366282.3 US ft, 3298069.5 US ft |
| 70 | Crude Oil Tank | 4625.27 US ft | 40.3338688, -104.4308254 | 1366266.1 US ft, 3298059.4 US ft |
| 71 | Crude Oil Tank | 4625.45 US ft | 40.3338819, -104.4307237 | 1366271.2 US ft, 3298087.7 US ft |
| 72 | Crude Oil Tank | 4625.65 US ft | 40.3338395, -104.4307591 | 1366255.6 US ft, 3298078.1 US ft |
| 73 | Crude Oil Tank | 4625.49 US ft | 40.3338497, -104.4306604 | 1366259.7 US ft, 3298105.5 US ft |
| 74 | 70 Ranch 10-11-1 API #05-123-45323 | 4654.01 US ft | 40.3275651, -104.4168826 | 1364017.1 US ft, 3301974.2 US ft |
| 75 | 70 Ranch 10-11-2 API #05-123-45324 | 4654.13 US ft | 40.3275300, -104.4168833 | 1364004.2 US ft, 3301974.2 US ft |

## Radius

| Label | Title | Lat, Long | Area | Radius | Perimeter |
|---|---|---|---|---|---|
| 1 | Oily Waste | 40.3338211, -104.4310018 | 9.75 $ft^2$ | 1.76 ft | 11.07 ft |

Energy & Carbon Management Commission

# 70 Ranch 10 West Location ID# 454560 & 70 Ranch 10 East Location ID #451960 Issue Report

Created on November 18, 2024

Captured on November 15, 2024



| Type | Count |
| --- | --- |
| Observation | 2 |
| Stained Soil | 2 |

| No. | Type | Severity | Created | Status | Cost of Repair |
|---|---|---|---|---|---|
| 63 | Observation | — | November 18, 2024 | Open | — |
| 64 | Observation | — | November 18, 2024 | Open | — |
| 65 | Stained Soil | — | November 18, 2024 | Open | — |
| 66 | Stained Soil | — | November 18, 2024 | Open | — |

**Total: $0.00**

**64 - Observation**

Open

Nov 15, 2024 at 9:43am

## Details

| | |
|---|---|
| Summary: | Stained Soil and Oily Waste |
| Created: | Nov 18, 2024, 9:22am by Adam Burns |
| Cost of Repair: | — |
| Lat/Long: | 40.32759, -104.41698 |

**63 - Observation**

Open

Nov 15, 2024 at 9:43am

## Details

| | |
|---|---|
| Summary: | Stained Soil and Oily Waste |
| Created: | Nov 18, 2024, 9:21am by Adam Burns |
| Cost of Repair: | — |
| Lat/Long: | 40.32759, -104.41698 |

**66 - Stained Soil**

Open

Nov 15, 2024 at 9:43am

## Details

| | |
|---|---|
| Summary: | **Stained Soil** |
| Created: | **Nov 18, 2024, 9:23am by Adam Burns** |
| Cost of Repair: | **—** |
| Lat/Long: | **40.32759, -104.41698** |

**65 - Stained Soil**

Open

Nov 15, 2024 at 9:43am

## Details

| | |
|---|---|
| Summary: | Stained Soil |
| Created: | Nov 18, 2024, 9:22am by Adam Burns |
| Cost of Repair: | — |
| Lat/Long: | 40.32759, -104.41698 |

# 70 Ranch 10 East Location ID #451960 Inspection Photos

November 15, 2024

*Location*

70 Ranch 10-11-1
05-123-45323
November 15, 2024 at 9:43 AM
+40.3276,-104.4170
14° N
Weld County
Energy & Carbon Management Commission

*Well*

Confluence
DJ LLC
70 Ranch 10-11-1
05-123-45323
SENE Sec 10 T4N R63W
Weld County
NW Side of Int. Hwy 34 & WCR 69
November 15, 2024 at 9:43 AM
+40.3276,-104.4170
359° N
Weld County
Energy & Carbon Management Commission

*Oily Waste*

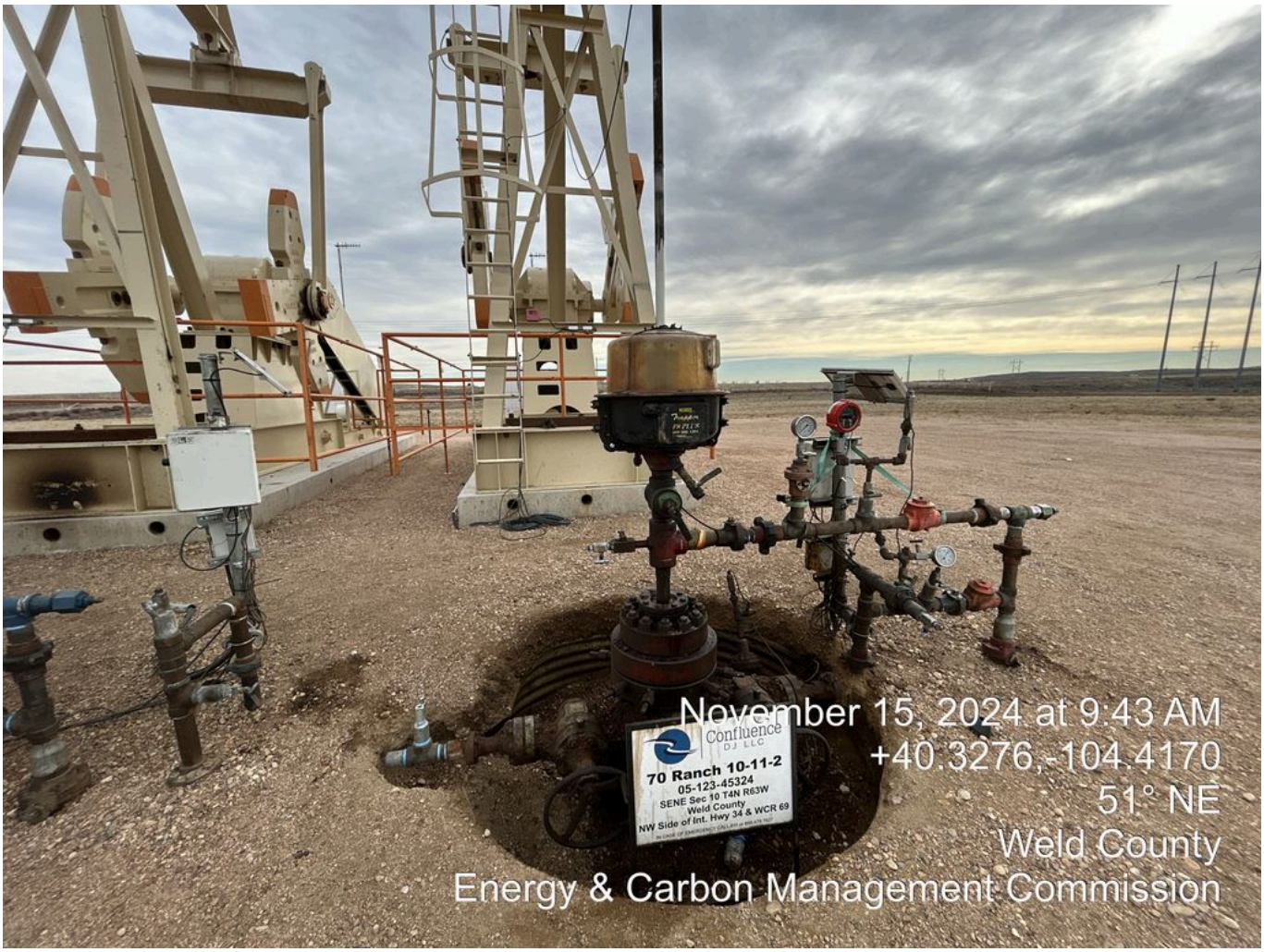
Confluence
DJ LLC
70 Ranch 10-11-2
05-123-45324
SENE Sec 10 T4N R63W
Weld County
NW Side of Int. Hwy 34 & WCR 69
November 15, 2024 at 9:43 AM
+40.3276,-104.4170
51° NE
Weld County
Energy & Carbon Management Commission

*Well*

*Stained Soil*