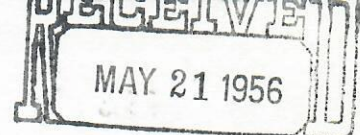


will file



SEABOARD OIL COMPANY

WESTERN DIVISION
DENVER CLUB BUILDING
DENVER 2, COLORADO

OIL & GAS
CONSERVATION COMMISSION



May 18, 1956

10305340

PLEASE ADDRESS REPLY TO:

District Office
Plymouth Building
P. O. Box 1957
Billings, Montana

CONFIDENTIAL

Oil & Gas Conservation Commission
1162-1/2 Elati Street
Denver, Colorado

Kritsas #1

Location: 664' NSL 721' EWL Section 5, T1N, R93W, 6th PM,
Rio Blanco County, Colorado

Gr. Elev: 6556'

Spudded 3:00 A.M., May 15, 1956. Drilled 15" hole
to 349'. Ran 13 joints, 352.58', 10-3/4" 32.75#
H-40 seamless casing with shoe at 349' KB. Cemented
with 260 sax regular cement plus 2% CaCl₂. WOC.

D. E. A. Johnson

D. E. A. Johnson
District Superintendent
of Production

DEAJ/sh

cc: Mr. O. L. Brown
Mr. G. G. Frazier, U.S.G.S.



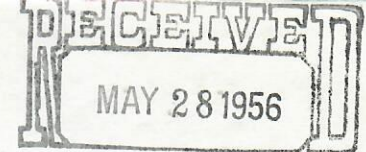
00038642

✓

SEABOARD OIL COMPANY

WESTERN DIVISION
DENVER CLUB BUILDING
DENVER 2, COLORADO

May 25, 1956



OIL & GAS
CONSERVATION COMMISSION

CONFIDENTIAL

PLEASE ADDRESS REPLY TO: District Office
Plymouth Building
P. O. Box 1957
Billings, Montana

Oil & Gas Conservation Commission
1162-1/2 Elati Street
Denver, Colorado

Kritsas #1

Location: 664' NSL 721' EWL Section 5, T1N, R93W, 6th PM,
Rio Blanco County, Colorado

Gr. Elev: 6556'

WOC 48 hours. Tested casing with 500 psi for 30 minutes, held okay. Drilled 9" hole to 1330. Twisted off in the drill collars and recovered fish on first run. Drilling 9" hole at 1940 at week's end. Have been experiencing deviation difficulties below 1000'. Deviation reached a maximum of 5° at 1286. A Drilco Stabilizer was run at 1378 and has remained in the stem to the present depth. Latest deviation was 3-3/4° at 1897. No cores or drill stem tests were taken during the week.

DEA Johnson

D. E. A. Johnson
District Superintendent
of Production

DEAJ/sh

cc: Mr. O. L. Brown
Mr. G. G. Frazier, U.S.G.S.

✓

SEABOARD OIL COMPANY
WESTERN DIVISION
DENVER CLUB BUILDING
DENVER 2, COLORADO

CONFIDENTIAL

June 1, 1956

PLEASE ADDRESS REPLY TO: District Office
Plymouth Building
P. O. Box 1957
Billings, Montana

Oil & Gas Conservation Commission
1162-1/2 Elati Street
Denver, Colorado

Kritsas #1

Location: 664' NSL 721' EWL Section 5, T1N, R93W, 6th PM,
Rio Blanco County, Colorado

Gr. Elev: 6556'

Drilled 9" hole from 1940 to 2487. Deviation varied between $4-1/4^{\circ}$ and $4-3/4^{\circ}$. Core #1 - 2487 to 2507; recovered 20' sand; reamed and drilled to 2530. Core #2 - 2530 to 2545; recovered 15' fractured shale and sandstone. Core #3 - 2545 to 2554; recovered 9' fractured sand and silt stone; reamed and drilled ahead. At week's end drilling 9" hole at 2561.

D. E. A. Johnson

D. E. A. Johnson
District Superintendent
of Production

DEAJ/sh

cc: Mr. O. L. Brown
Mr. G. G. Frazier, U.S.G.S.

CONFIDENTIAL

SEABOARD OIL COMPANY

WESTERN DIVISION
DENVER CLUB BUILDING
DENVER 2, COLORADO

June 8, 1956



PLEASE ADDRESS REPLY TO: District Office
Plymouth Building
P. O. Box 1957
Billings, Montana

Oil & Gas Conservation Commission
1162-1/2 Elati Street
Denver, Colorado

CONFIDENTIAL

Kritsas #1

Location: 664' NSL 721' EWL Section 5, T1N, R93W, 6th PM,
Rio Blanco County, Colorado

Gr. Elev: 6556'

Drilled 9" hole to 2597. Core #4 - 2597 to 2617, recovered 20' of which 16' was shale and 4' dense sand. Reamed and drilled to 2637. Core #5 - 2637 to 2657, recovered 20' shale. Reamed and drilled to 2659. Core #6 - 2659 to 2672, recovered 11-1/2' of shale. Core #7 - 2672 to 2681, recovered 9' shale. Reamed and drilled to 2709; ran electric log and micro log to 2709. Drilled to 2874 and took Core #8 - 2874 to 2887, recovered 13' dense sand stone. At week's end drilling 9" hole at 2892. None of the cores taken during the week had shows of oil.

A handwritten signature in dark ink, appearing to read "D. E. A. Johnson".

D. E. A. Johnson
District Superintendent
of Production


DEAJ/sh

cc: Mr. O. L. Brown
Mr. G. G. Frazier, U.S.G.S.

SEABOARD OIL COMPANY

WESTERN DIVISION
DENVER CLUB BUILDING
DENVER 2, COLORADO

June 15, 1956



C. COMMISSION

CONFIDENTIAL

PLEASE ADDRESS REPLY TO: District Office
Plymouth Building
P. O. Box 1957
Billings, Montana

Oil & Gas Conservation Commission
1162-1/2 Elati Street
Denver, Colorado

Kritsas #1

Location: 664' NSL 721' EWL Section 5, T1N, R93W, 6th PM,
Rio Blanco County, Colorado

Gr. Elev: 6556'

Drilled 9" hole to 2903. Core #9 - 2903 to 2918, recovered 15' sand and shale. Core #10 - 2956 to 2976, recovered 20' fine grained sandstone. Core #11 - 2976 to 3000, recovered 22-1/2' green shale. No shows were observed in any of the cored intervals. Drilled ahead to 3070. Ran E log, micro log, and dip meter surveys. Well plugged and abandoned midnight June 11, 1956.

DEA Johnson
D. E. A. Johnson
District Superintendent
of Production

DEAJ/sh

cc: Mr. O. L. Brown
Mr. G. G. Frazier, U.S.G.S.