





# Legend

-  P&A'd Wellhead
-  Proposed Soil Sample
-  Proposed Soil Screening
-  Approximate Location of Flowline (To-Be-Removed)

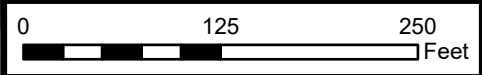


Barclay 2-16K Wellhead

Rangeland

Rangeland

County Road 36



Sources: Environmental Systems Research Institute (ESRI)

Default Folder: C:\Users\Maregan\OneDrive - ENSOLUM, LLC\Ensolium\GIS\0 - Projects\Kerr-McGee Oil & Gas Onshore, LP\09A14171053 - Barclay 2-16K Wellhead



## Proposed Flowline Excavation and Soil Sampling Locations Map

Barclay 2-16K Flowline  
Kerr-McGee Oil & Gas Onshore, LP  
SESE SEC 2-T3N-R66W  
Weld County, CO

Project Number: 09A14171053

FIGURE

3