

FL01R-S@4'
(09/05/2024)
PID = 0.0 ppm

FL01-03@4'
(09/04/2024)
PID = 0.2 ppm

FL01-02@3'
(08/28/2024)
PID = 0.1 ppm

FL01-01@3'
(08/28/2024)
PID = 0.1 ppm

BKG01@3'
(08/28/2024)
PID = 0.4 ppm

BKG01@4'
(08/28/2024)
PID = 0.4 ppm

BKG01@5'
(08/28/2024)
PID = 0.5 ppm

FL01R-W@5'
(08/27/2024)
PID = 0.2 ppm

BH01
BH02
BH03
BH04
BH05

BH07
BH06
BH08
BH09
BH10

BKG06







BKG02

BKG05

BKG03

BKG04

Legend

-  Soil Sample Location – Lab Analyzed (Collected via Trimble GPS)
-  Soil Sample Location – Field Screen (Collected via Trimble GPS)
-  Proposed Soil Boring
-  Flowline Location (Collected via Trimble GPS)
-  Flowline Location – Pending Removal
-  Dirt Stock Pile Extent (Collected via Trimble GPS)

Notes

1) All locations are approximate unless otherwise noted.

GPS – Global Positioning System
 PID – Photoionization Detector
 ppm – Parts per million

0 ft. 40 ft. 80 ft.

Image Source: Google Earth; Google 2021
 Projection: WGS 1984, UTM Zone 13 North



DATE:	10/25/2024
DESIGNED BY:	J. Whritenour
DRAWN BY:	S.Bousquet



TASMAN Tasman, Inc.
 6855 W 119th Avenue
 Broomfield, CO 80020

Noble Energy, Inc. – 100322 – DJ Basin
Former Frico 20-15 Flowline
 NWSW, Section 15, Township 3 North, Range 65 West
 Weld County, Colorado

Proposed Soil Boring
 Location Map
 (Flowline)

FIGURE
 1