DWLG-10,972

SCHLUMBERGER WELL SURVEYING CORPORATION

HOUSTON, TEXAS

[illegible]

COUNTY ROUTT
FIELD or LOCATION WILDCAT (FISH CREEK) SEC. 29-4N-87W
WELL ROBERT KAGIE #1
COMPANY O. D. ROBINSON

COMPANY O. D. ROBINSON

WELL ROBERT KAGIE #1

FIELD WILDCAT (FISH CREEK)

LOCATION SEC. 29-4N-87W
C SE SW

COUNTY ROUTT

STATE COLORADO

Location of Well

C SE SW
GRL
Elevation: D.F.:
K.B.:
or G.L.: 9800

FILING No.

RUN NO.	ONE		
Date	10-29-53		
Depth Reference	KB		
First Reading	4795		
Last Reading	0000		
Footage Measured	4795		
Max. Depth Reached	4797		
Bottom Driller	4795		
Maximum Temp. °F.	115		
Mud Nature	GEL, CAUSTIC, QUEB		
" Density	9.5		
" Viscosity	45		
" Resistivity	1.3	@ 80 °F.	@ °F.
Casing Size &	10¾	to 300	to
Weight		to	to
Open Hole	8¾	to 4795	to
		to	to
Recording Speed (ft/hr)	4000		
Sensitivity Tap	28		
Panel	79A		
Time Constant	2		
Truck No.	782		
Observer	RUSEN		

REMARKS

A RILEY REPRODUCTION

Reg. No. 579892

SPONTANEOUS-POTENTIAL millivolts		RESISTIVITY -ohms. m²/m.

1" = 100'

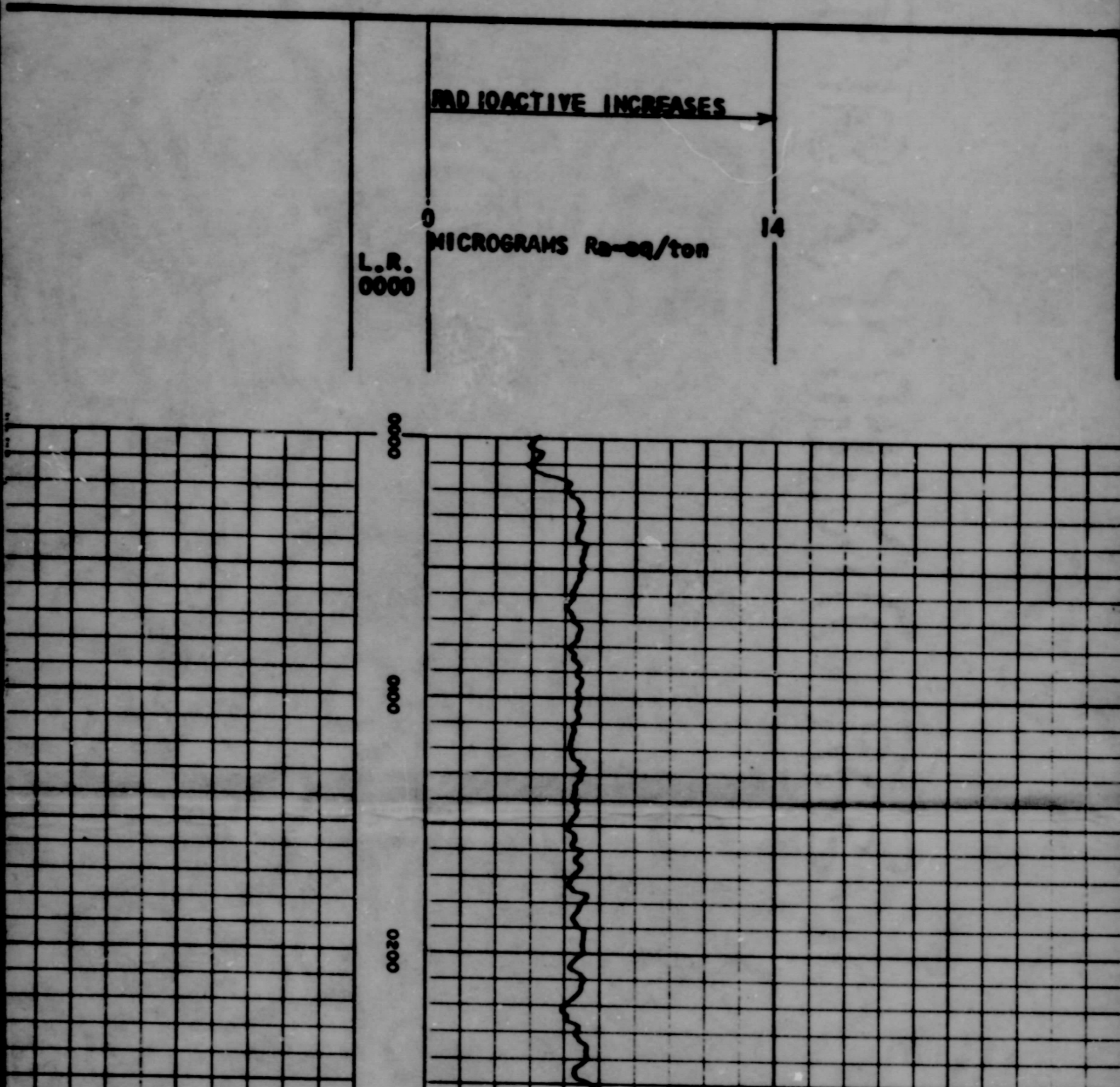

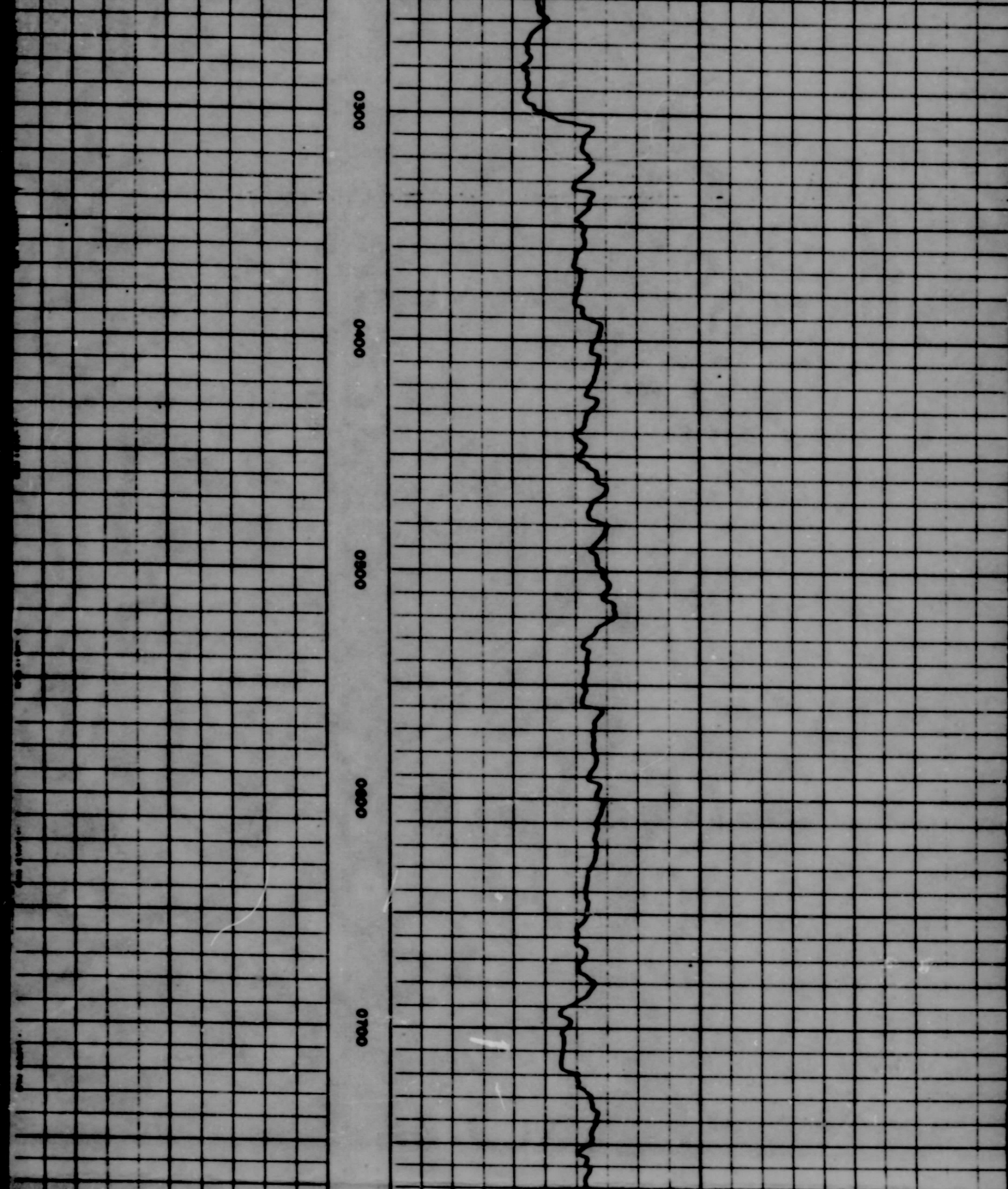

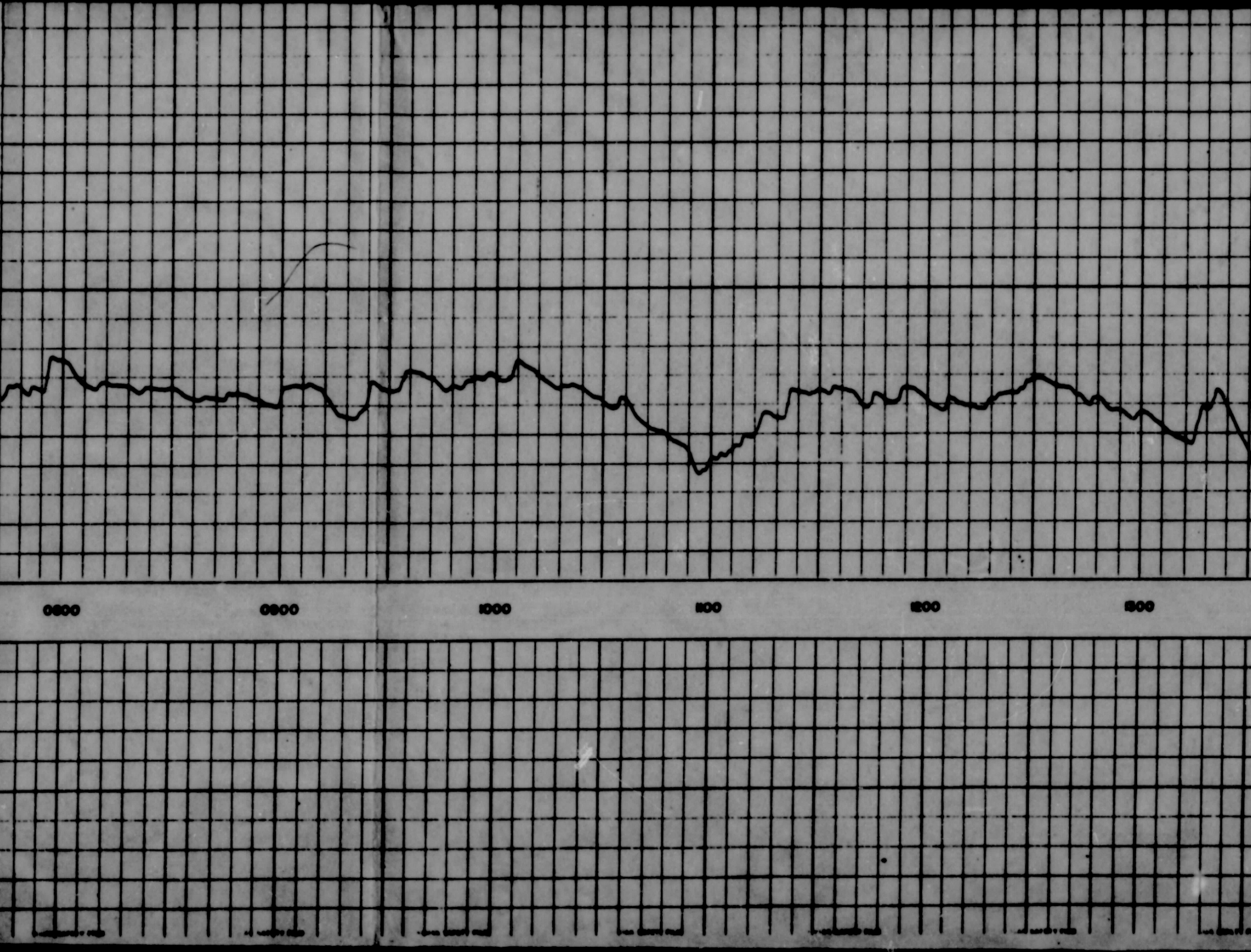

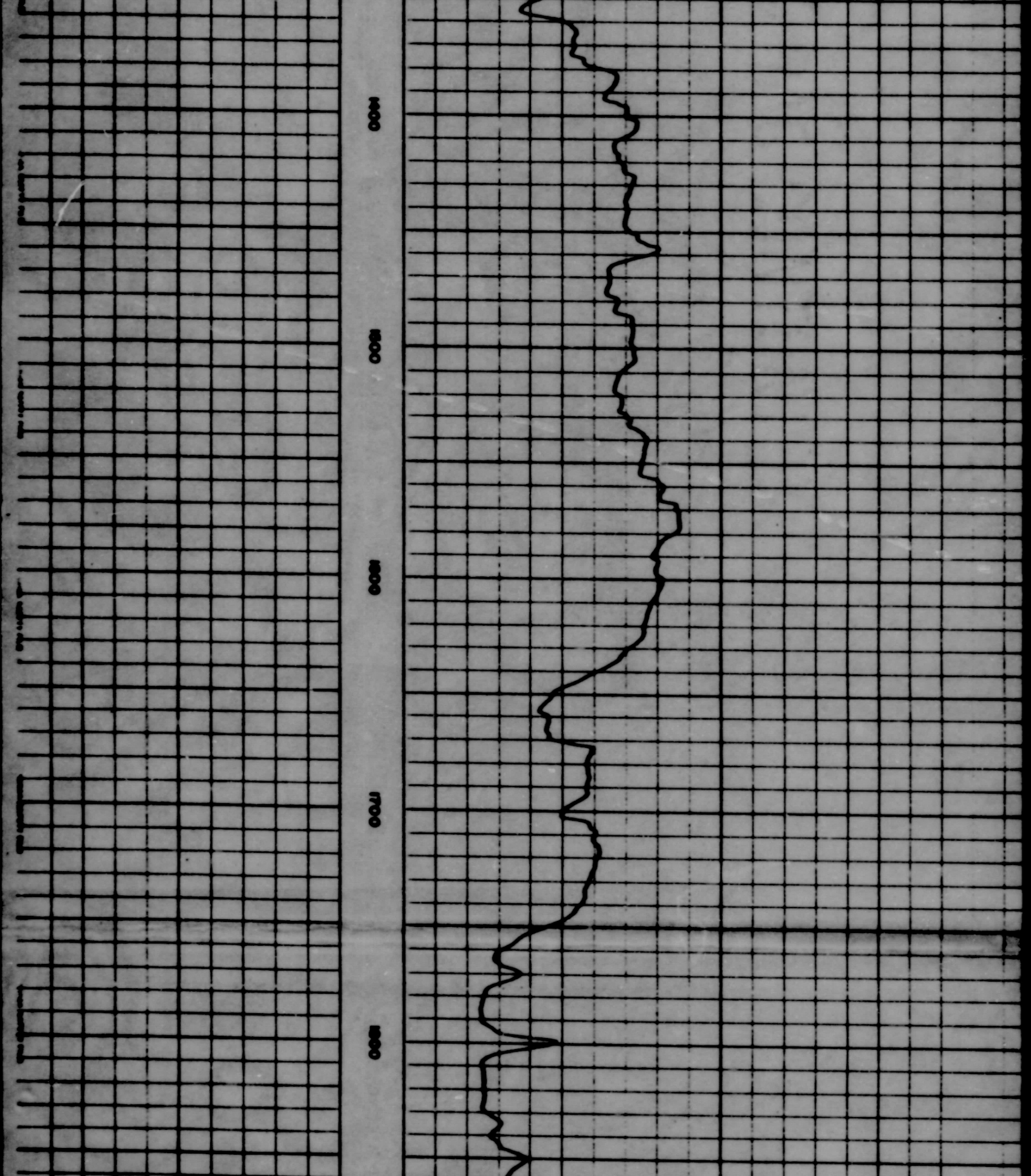

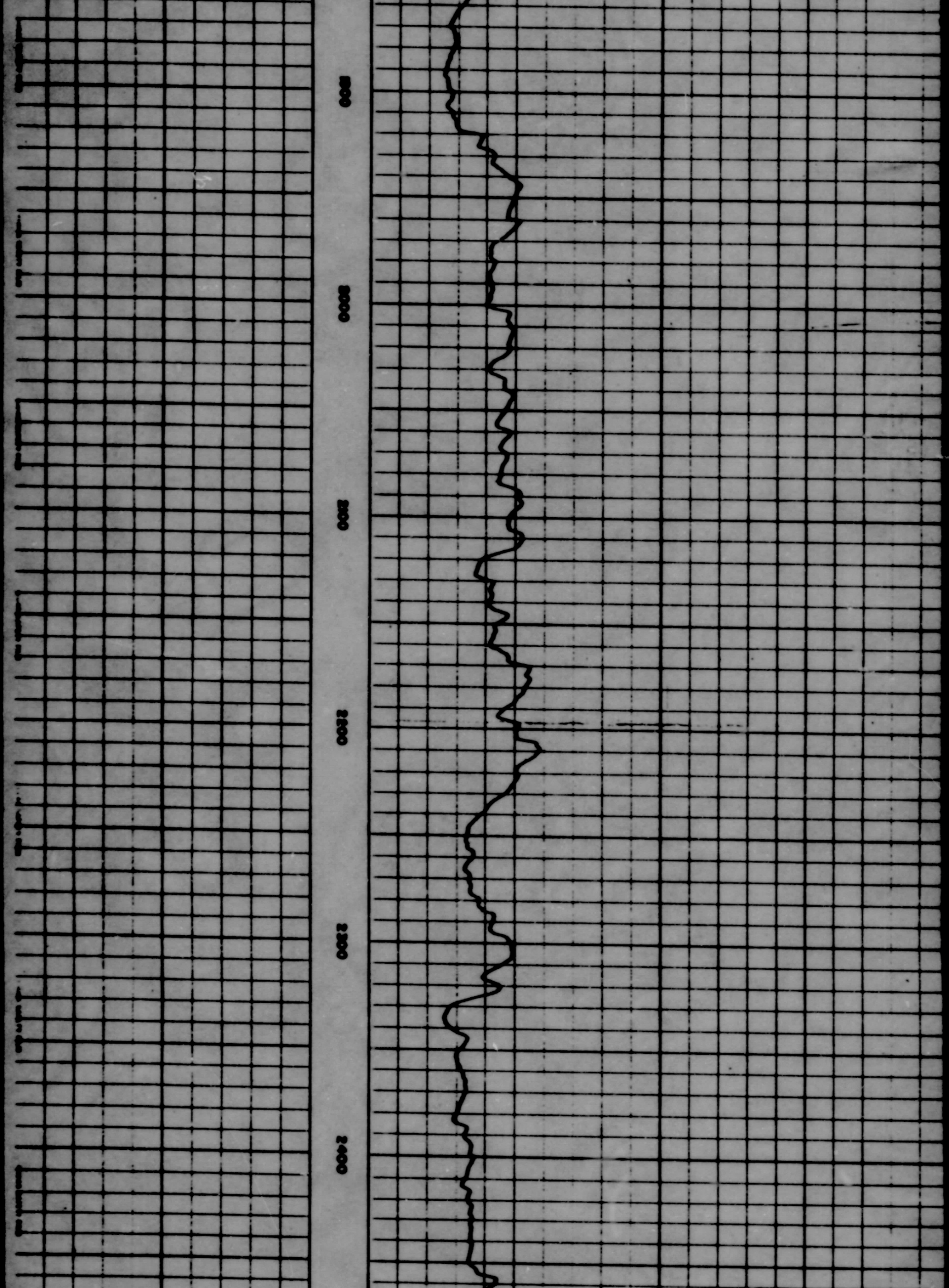

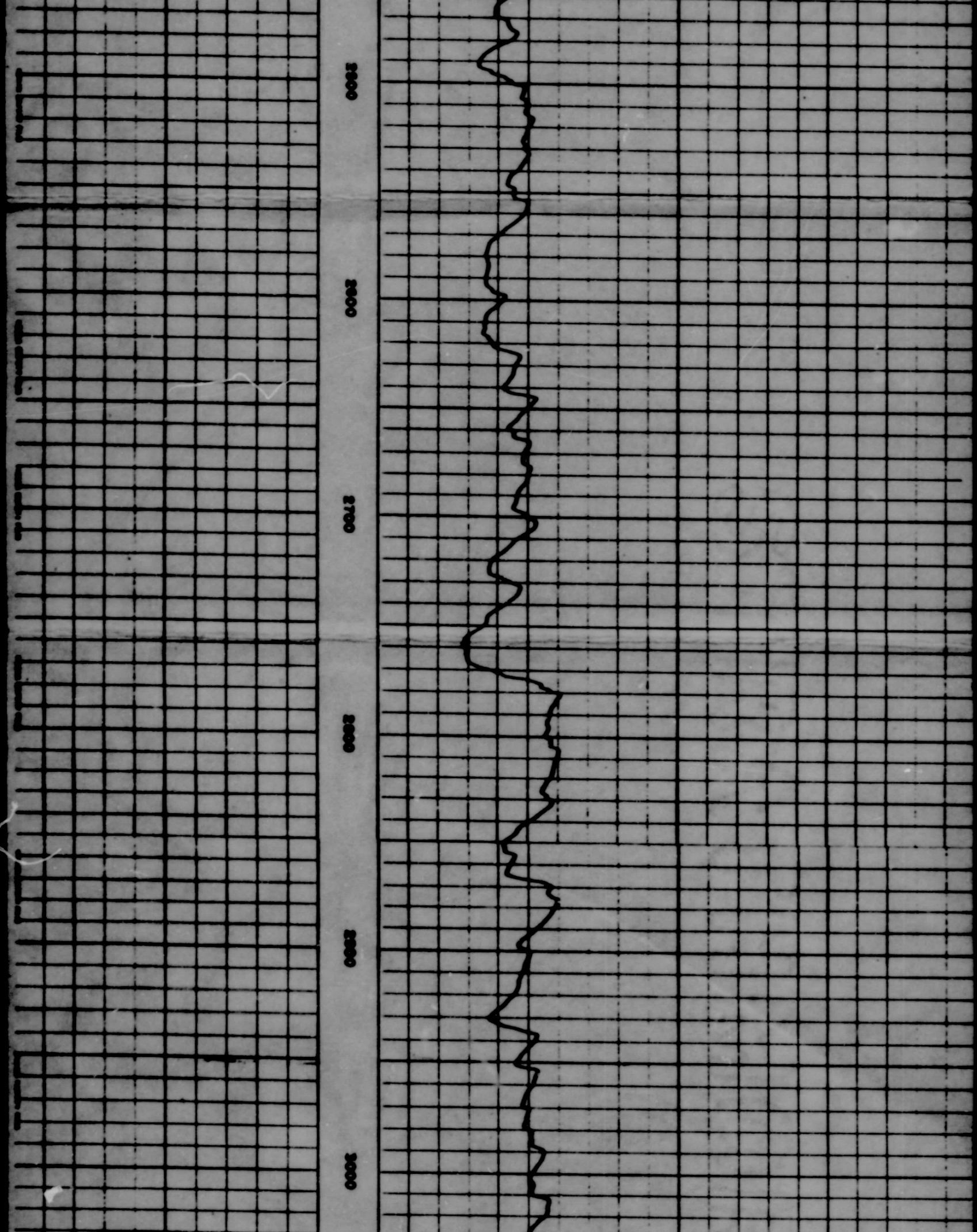

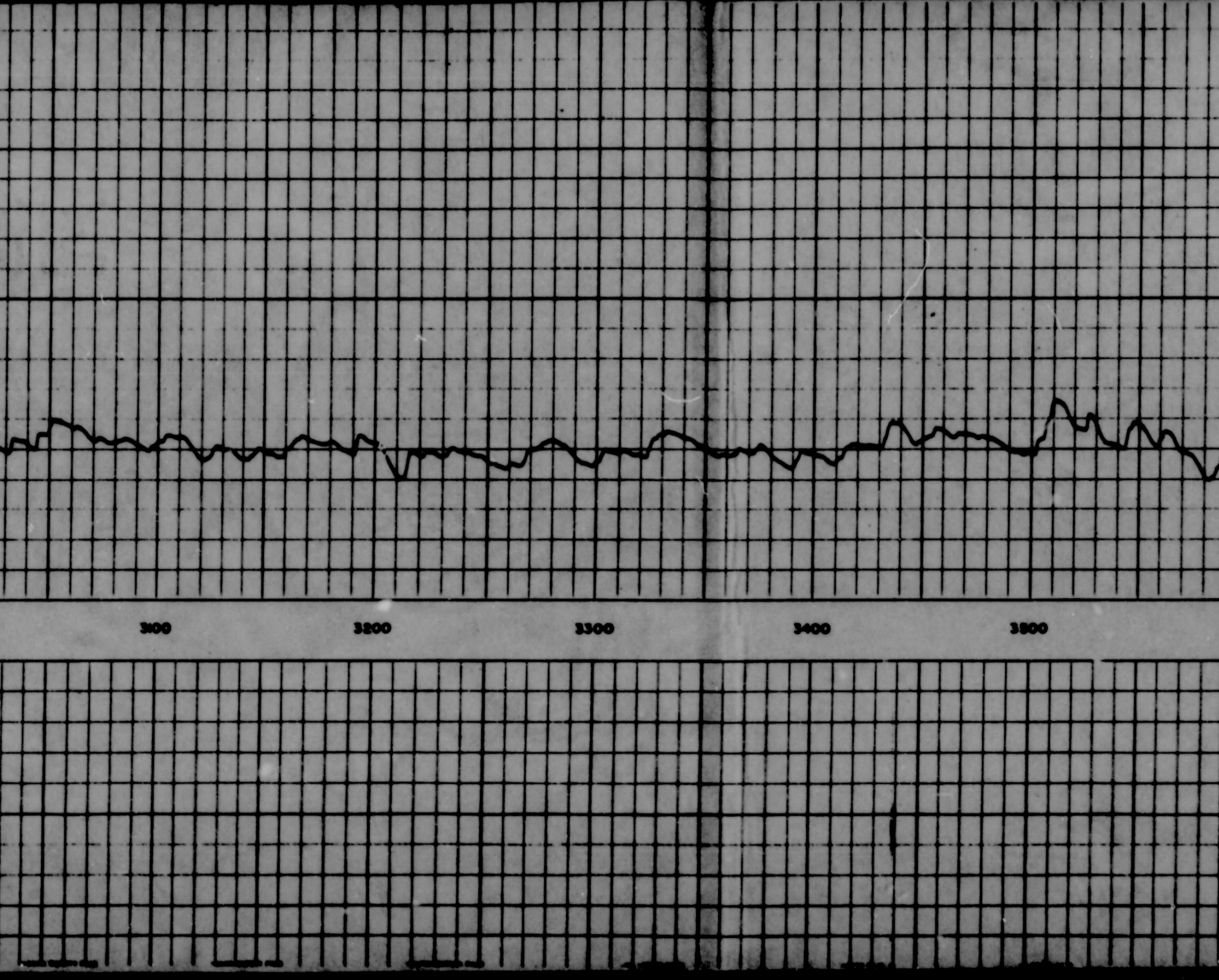

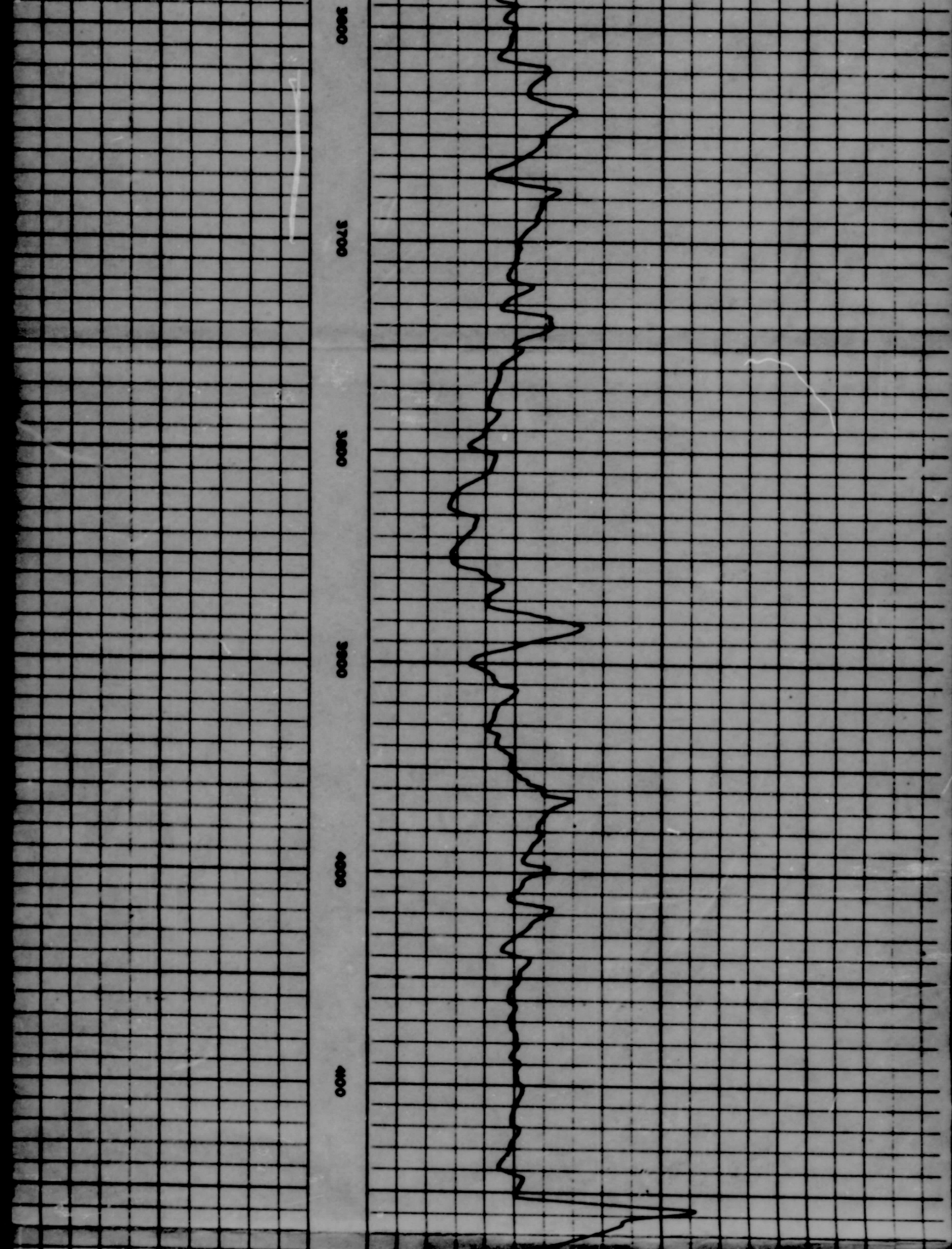

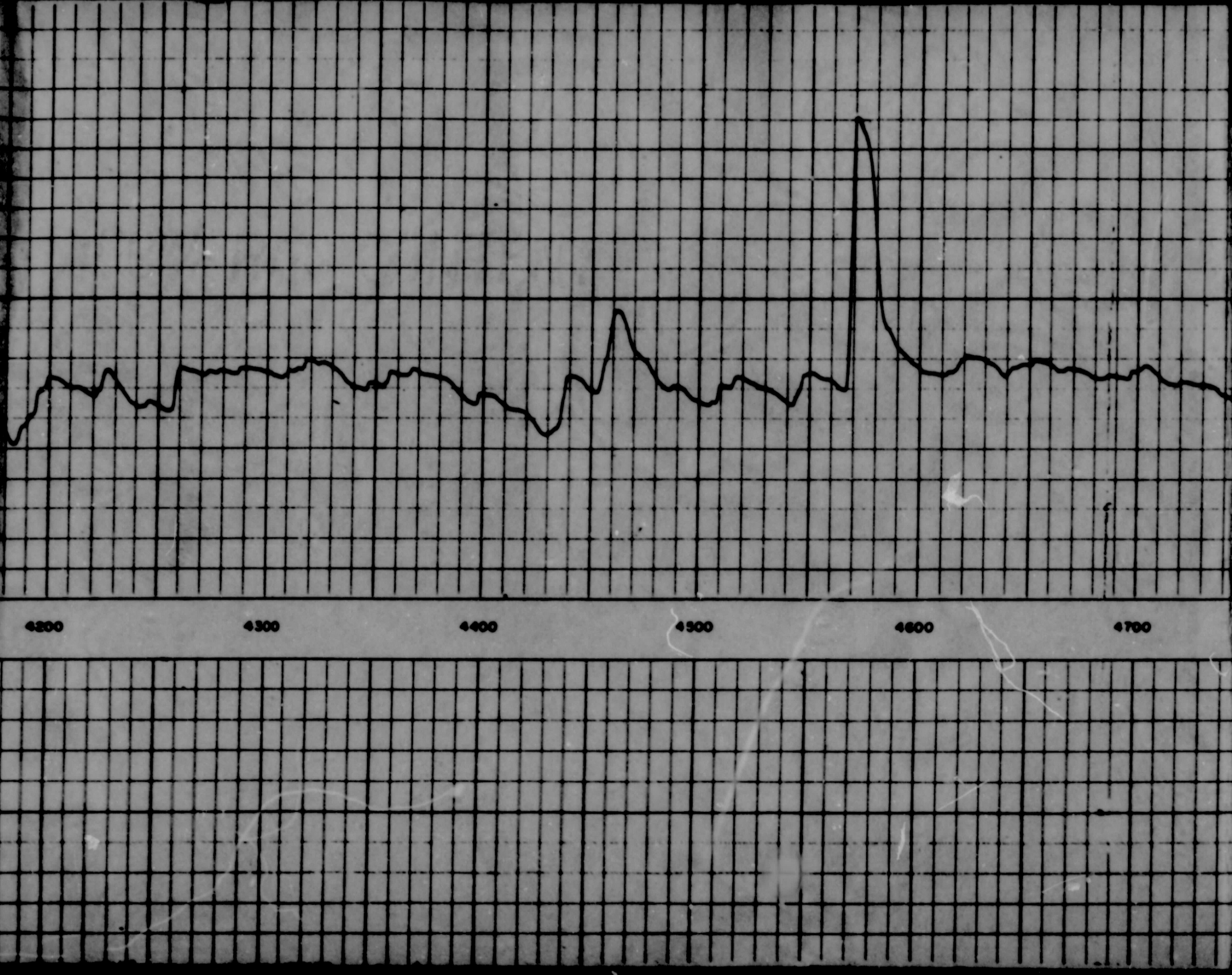

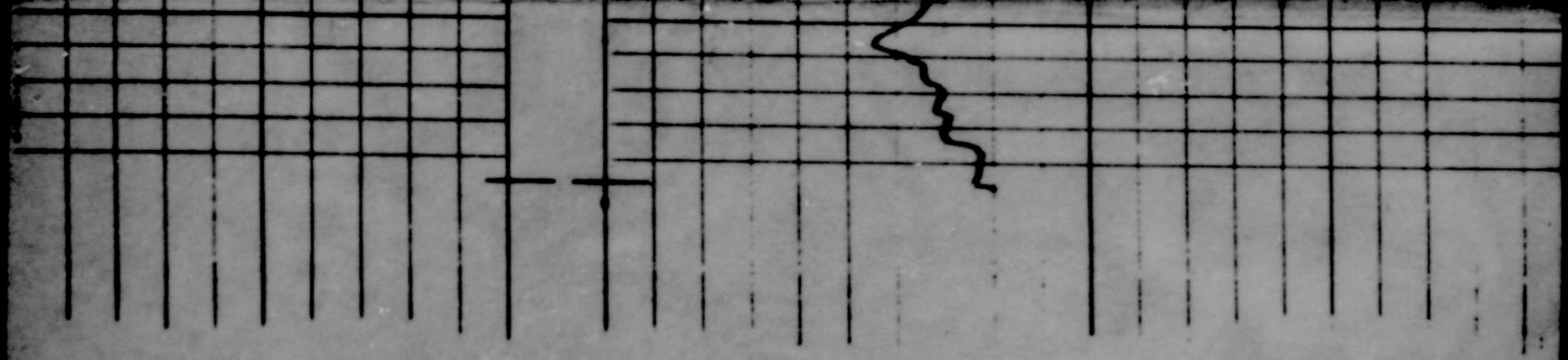

F.R.
4795

O.D. ROBINSON
ROBERT KAGIE #1
WC
SEC. 29 4N 87W
ELEV. GL 9800
ROUTT CO., COLO.

Microfilmed by M.J. Systems
Filmed from half scale paper print
reproductions, which are available
through Petroleum Information, Inc.
A subsidiary of A.C. Nielson Company