




<b>SITE NAME:</b> Moser inc UP 31-33 1							<b>DATE:</b> 5/10/2024	<b>REM. PROJECT #:</b>	<b>WEATHER:</b> 50, Sunny		
<b>SITE DIRECTIONS:</b> CR 43, CR 28, .5 W, 200' S							<b>CLIENT:</b> Oxy				
<b>LEGALS AND LAT/LONG:</b> (40.1874940, -104.6662420)							<b>TASMAN PERSONNEL:</b> Kevins M, Sydney D				
<b>SOIL TYPES:</b> Clayey Sand - SC							<b>SURFACE GRADIENT:</b> Southeast				
SOIL SAMPLING							FACILITY INFRASTRUCTURE				
Date/Time	Soil Sample ID	PID (ppm)	Visual	Olfactory	Photo?	Grab or Lab Sample?	EQUIPMENT		Quantity		
							Above Ground Storage Tank (AST)				
5/10/2024 10:20	WH-B01@6'	0.3	No Staining	No Odor	Yes	Lab	Buried or Partially Buried Vessel				
5/10/2024 10:22	WH-N01@5'	0.0	No Staining	No Odor	Yes	N/A	Separator				
5/10/2024 10:24	WH-S01@5'	0.0	No Staining	No Odor	Yes	N/A	Emission Control Device (ECD)				
5/10/2024 10:26	WH-E01@5'	0.0	No Staining	No Odor	Yes	N/A	Dump Line				
5/10/2024 10:28	WH-W01@5'	0.0	No Staining	No Odor	Yes	N/A	Wellhead				
5/10/2024 10:30	WHS-N01@3"	0.0	No Staining	No Odor	Yes	N/A	Flowline				
5/10/2024 10:32	WHS-S01@3"	0.0	No Staining	No Odor	Yes	N/A	Other:				
5/10/2024 10:34	WHS-E01@3"	0.0	No Staining	No Odor	Yes	N/A	Soil Loads Removed				
5/10/2024 10:36	WHS-W01@3"	0.0	No Staining	No Odor	Yes	N/A	IMPACTED SOIL IDENTIFIED?				
5/10/2024 10:38	FL-B01@4'	0.2	No Staining	No Odor	Yes	Lab	ESTIMATED VOLUME OF IMPACTS:				
5/10/2024 10:40	BG-01@3'	0.0	No Staining	No Odor	Yes	Lab	Date	Number	CY		
5/10/2024 10:42	BG-01@6'	0.0	No Staining	No Odor	Yes	Lab					
5/10/2024 10:44	BG-02@3'	0.1	No Staining	No Odor	Yes	Lab					
5/10/2024 10:46	BG-02@6'	0.1	No Staining	No Odor	Yes	Lab					
5/10/2024 10:48	BG-03@3'	0.0	No Staining	No Odor	Yes	Lab					
5/10/2024 10:50	BG-03@6'	0.0	No Staining	No Odor	Yes	Lab	Total Removed		0	0	
5/10/2024 10:52	BG-04@3'	0.0	No Staining	No Odor	Yes	Lab	Disposal Facility:				
5/10/2024 10:54	BG-04@6'	0.2	No Staining	No Odor	Yes	Lab	Groundwater Recovery				
5/10/2024 10:56	BG-05@3'	0.0	No Staining	No Odor	Yes	Lab	DATE GW ENCOUNTERED:			DEPTH:	
5/10/2024 10:58	BG-05@6'	0.0	No Staining	No Odor	Yes	Lab	GROUNDWATER IN CONTACT WITH IMPACTED SOIL?				
7/9/2024 12:11	FL-B02@4'	2.3	No Staining	No Odor	Yes	N/A	LNAPL OR SHEEN OBSERVED ON GW?				
7/9/2024 12:13	FL-B03@4'	0.8	No Staining	No Odor	Yes	N/A					
GROUNDWATER SAMPLING							Date		BBLs		
Date/Time	Groundwater Sample ID	Depth Collected	Turbid?	Sheen?	Odor?	Photo?					
							Total Removed		0		
							Disposal Facility:				





					
Material:	Volume:	Contents:	Material:	Volume:	Contents:
Notes/Conditions:			Notes/Conditions:		



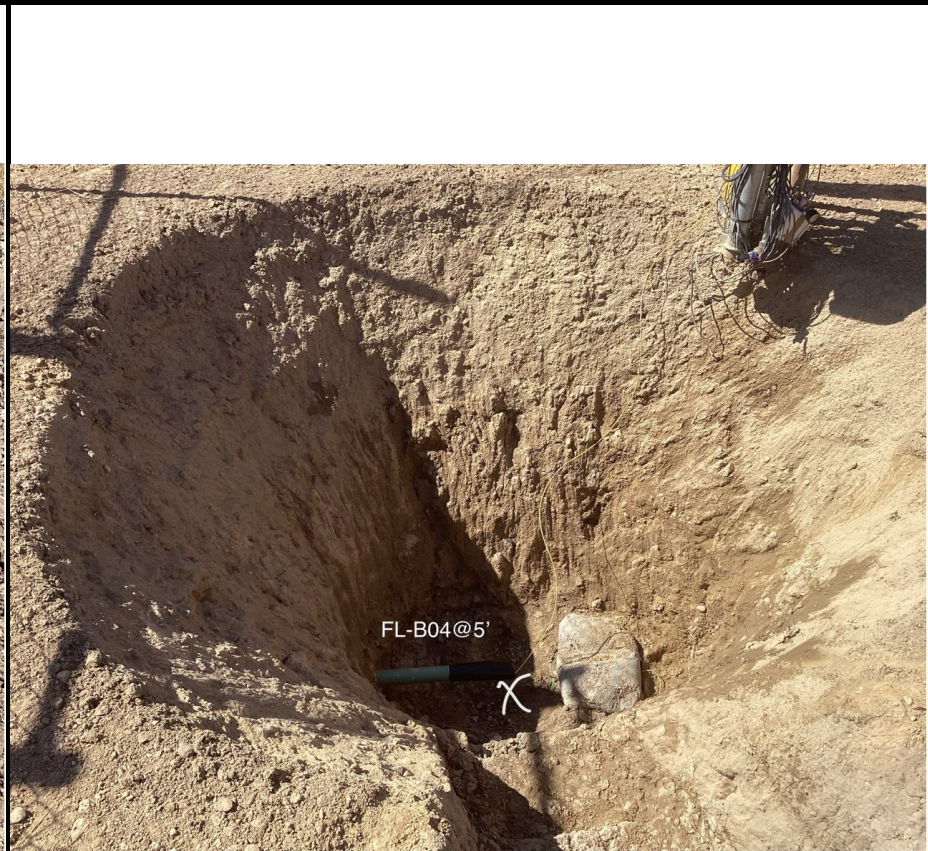
<b>Equipment ID:</b>		<b>Equipment Type:</b>	
<b>Material:</b>	<b>Volume:</b>	<b>Contents:</b>	
<b>Notes/Conditions:</b>			

<b>Equipment ID:</b>		<b>Equipment Type:</b>	
<b>Material:</b>	<b>Volume:</b>	<b>Contents:</b>	
<b>Notes/Conditions:</b>			




<b>Equipment ID:</b>		<b>Equipment Type:</b>	
<b>Material:</b>	<b>Volume:</b>	<b>Contents:</b>	
<b>Notes/Conditions:</b>			

<b>Equipment ID:</b>		<b>Equipment Type:</b>	
<b>Material:</b>	<b>Volume:</b>	<b>Contents:</b>	
<b>Notes/Conditions:</b>			



<b>Equipment ID:</b>		<b>Equipment Type:</b>	
<b>Material:</b>	<b>Volume:</b>	<b>Contents:</b>	
<b>Notes/Conditions:</b>			

<b>Equipment ID:</b>		<b>Equipment Type:</b>	
<b>Material:</b>	<b>Volume:</b>	<b>Contents:</b>	
<b>Notes/Conditions:</b>			

					
<b>Equipment ID:</b>		<b>Equipment Type:</b>	<b>Equipment ID:</b>		<b>Equipment Type:</b>
<b>Material:</b>	<b>Volume:</b>	<b>Contents:</b>	<b>Material:</b>	<b>Volume:</b>	<b>Contents:</b>
<b>Notes/Conditions:</b>			<b>Notes/Conditions:</b>		



# **Sampling Photographic Log**

Moser Inc UP 31-33 1 Wellhead



10/29/2024 10:38  
+40.187751,-104.666227  
Moser Inc UP 31-33 Wellhead

**Description:**  
FL-B05@4'V