





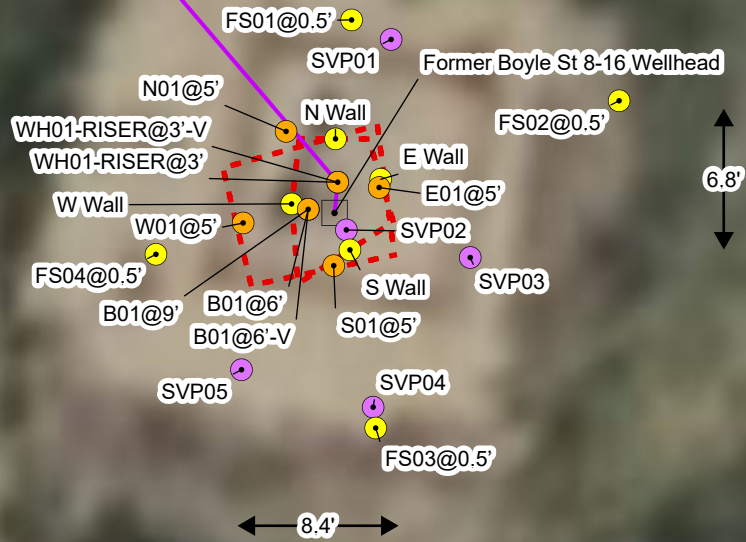


Legend

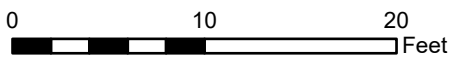
-  P&A'd Wellhead
-  Soil Sample
-  Soil Screening
-  Soil Vapor Point (SVP)
-  Approximate Location of Flowline (Removed)
-  Excavation Extent



Rangeland



Rangeland



Sources: Environmental Systems Research Institute (ESRI)

Default Folder: C:\Users\Maregan\OneDrive - ENSOLUM, LLC\Ensolium\GIS\0 - Projects\Kerr-McGee Oil & Gas Onshore, LP\09A1417746 - Boyle St 8-16 Wellhead



Wellhead Excavation Site Map

Boyle St 8-16 Wellhead
 Kerr-McGee Oil & Gas Onshore, LP
 SENE SEC 16-T2N-R66W
 Weld County, CO

Project Number: 09A1417746

FIGURE

1