



Project Area






Rio Blanco County, Colorado

SS01  Rangely Unknown #33 (OWP)



Legend

-  Soil Sample
-  Plugged & Abandoned Well
-  16; Chipeta silty clay loam, 3-25% slopes



Mapping by: K. O'Brien, 10/10/2024
Coordinate System:
NAD 1983 UTM Zone 13 N

Location: SWSE Sec 32 T2N R102W 6th PM

**Rangely Unknown #33 (OWP)
Soil Map
Colorado Energy and Carbon
Management Commission**