






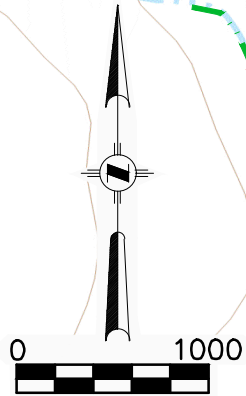
T. 12 S.

WETLANDS LEGEND

-  RIVERINE - INTERMITTENT - STREAMBED - TEMPORARILY FLOODED
-  RIVERINE - INTERMITTENT - STREAMBED - SEASONALLY FLOODED
-  PALUSTRINE - EMERGENT - PERSISTENT - INTERMITTENTLY FLOODED
-  PALUSTRINE - EMERGENT - PERSISTENT - TEMPORARILY FLOODED
-  PALUSTRINE - UNCONSOLIDATED SHORE - TEMPORARILY FLOODED

WETLANDS NOTE

WETLANDS LOCATION AND DATA PROVIDED BY UNITED STATES FISH AND WILDLIFE SERVICE (USFWS).



FALL CHEIKH & RACHEL M

HADACHEK JAMES R & MARLA K LIVING TRUST

14

PICKARD 43-14 #2

WATER WELL
UN-NAMED WELL
OWNER: HADACHEK, JAMES
PERMIT NO. 301187
FBU DATE: 11/3/1973
DEPTH = 317'

PICKARD 34-14 #1

CORD X

WATER WELL
UN-NAMED WELL
OWNER: HADACHEK, JAMES
PERMIT NO. 15429-F
FBU DATE: 4/13/1971
DEPTH = 366'

AGWAY FARMS 41-23 #1

ROBERT 11-24 #1

CHEYENNE CO., COLORADO R. 13 W.

R. 43 W.

N82°W 1179'

PROPOSED LOCATION

2640' RADIUS

S51°W 2274'

S05°W 1296'

S20°E 2515'

23

NW ARAPAHOE UT #1

HADACHEK JAMES R & MARLA K LIVING TRUST

HADACHEK JAMES R & MARLA K LIVING TRUST

RULE 411 BUFFER / PWS NOTE

THERE ARE NO RULE 411 BUFFER ZONES OR PWS INTAKES FOR 15 UPSTREAM MILES WITHIN 2640' OF LOCATION WORKING PAD SURFACE

QUADRANGLE ARAPAHOE NW

#1 WAVETECH HADACHEK TRUST 21-23



DRG RIFFIN & ASSOCIATES, INC. 1414 ELK ST., ROCK SPRINGS, WY 82901

(307) 362-5028

DRAWN: 11/18/22 - DWB/JMB

SCALE: 1" = 1000'

REVISED: NA

DRG JOB No. 22302

304b(7)E HYDRO

HYDROLOGY MAP

WAVETECH HELIUM, INC. #1 WAVETECH HADACHEK TRUST 21-23 NENW, SECTION 23, T. 13 S., R. 43 W., 6th P.M., CHEYENNE COUNTY, COLORADO

HISTORIC SPRING 

EXISTING ROAD 