









# Legend

-  P&A'd Wellhead
-  Soil Sample
-  Soil Screening
-  Soil Vapor Point (SVP)
-  Background Soil Sample
-  Approximate Location of Flowline (To-Be-Removed)
-  Approximate Location of Flowline (Removed)
-  Excavation Extent



Rangeland

Access Road

Native-BG06@3',6'

Native-BG04@3',6'

SVP03

FS01@0.5'

N Wall

26.5'

Native-BG05@3',6'

FS04@0.5'

B01(4-29)@6'-V

WH01-Riser(4-29)@3'-V

B01(4-29)@6'

WH01-Riser(4-29)@3'

Native-BG03@3',6'

W Wall

E Wall

Former Cogburn 4-29 Wellhead

SVP04

FS02@0.5'

SVP02

SVP01

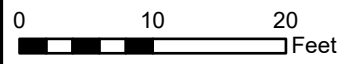
FS03@0.5'

S Wall

17'

Native-BG02@3',6'

Native-BG01@3',6'



Sources: Environmental Systems Research Institute (ESRI)



## Wellhead Excavation Site Map

Cogburn 4-29 Wellhead  
 Kerr-McGee Oil & Gas Onshore, LP  
 NWNW SEC 29-T3N-R67W  
 Weld County, CO

Project Number: 09A1417568

FIGURE

1