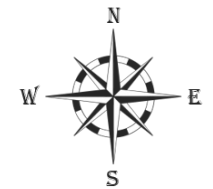



## Site Diagram Soil Borings

**Caerus Oil and Gas LLC**  
Starkey 3  
(PUCKETT-67S96W/6SWNW)  
ECMC Location ID: 334977  
Garfield County  
SWNW Sec. 6 T7S-96W



### Legend

 Soil Sample

Spatial data was collected using a handheld GPS unit with submeter accuracy. Illustration discrepancies may be present in this diagram due to the inherent limitations of data accuracy for both project data and the underlying aerial imagery. The position of illustrated data may have been manually adjusted to align with the aerial imagery in a manner more representative of field conditions for presentation purposes only.

Map created by: Amanda Baca on 5/14/2024.





## Photographic Log

Remediation Investigation  
Starkey 3 (ECMC Location ID: 335297)




Site Overview: Orientation West



## Photographic Log

Remediation Investigation  
Starkey 3 (ECMC Location ID: 335297)



Investigation Area Overview: Orientation South



## Photographic Log

Remediation Investigation  
Starkey 3 (ECMC Location ID: 335297)



Investigation Area: View West



**Photographic Log**

Remediation Investigation  
Starkey 3 (ECMC Location ID: 335297)




SB01: View Southeast



## Photographic Log

Remediation Investigation  
Starkey 3 (ECMC Location ID: 335297)



SB02: View South



## Photographic Log

Remediation Investigation  
Starkey 3 (ECMC Location ID: 335297)



SB03: View Northeast



## Photographic Log

Remediation Investigation  
Starkey 3 (ECMC Location ID: 335297)



SB04: View Northwest