



O&G Site Name	Mulga 29C Small Eyed 14C HZ O SA	Client	Oxy	REM Project #	TBD
Weather	Sunny, 65°		Surface Flow Direction	Flat - North	
API/TB#	436957	Liner present?	TBD	Site Coordinates	40.119299, -104.863132

**Directions to Location:**

Sample Date	10/08/24
Sampler(s)	JC/DH/CH

Decon Methods: DI & Alconox	Depth GW observed: NONE
-----------------------------	-------------------------


					<b>Site Comments:</b> Waste characterization sampling following spill discovery.
Total :			Total :		
Facility:			Facility:		



# **Photographic Log**

**Mulga 29C Small Eyed 14C HZ  
O SA**


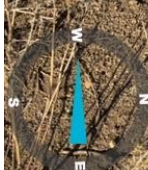


 <p>Oct 8, 2024 at 9:02:38 AM +40.119336, -104.863149 262° W Weld County Mulga 29C Small Eyed</p> <p>WP01 @ 3" ●</p> <p>COMP</p> <p>Compass rose showing North (N), South (S), East (E), and West (W).</p>	<p><b>Description:</b> WP01 @ 3"</p>
---	--

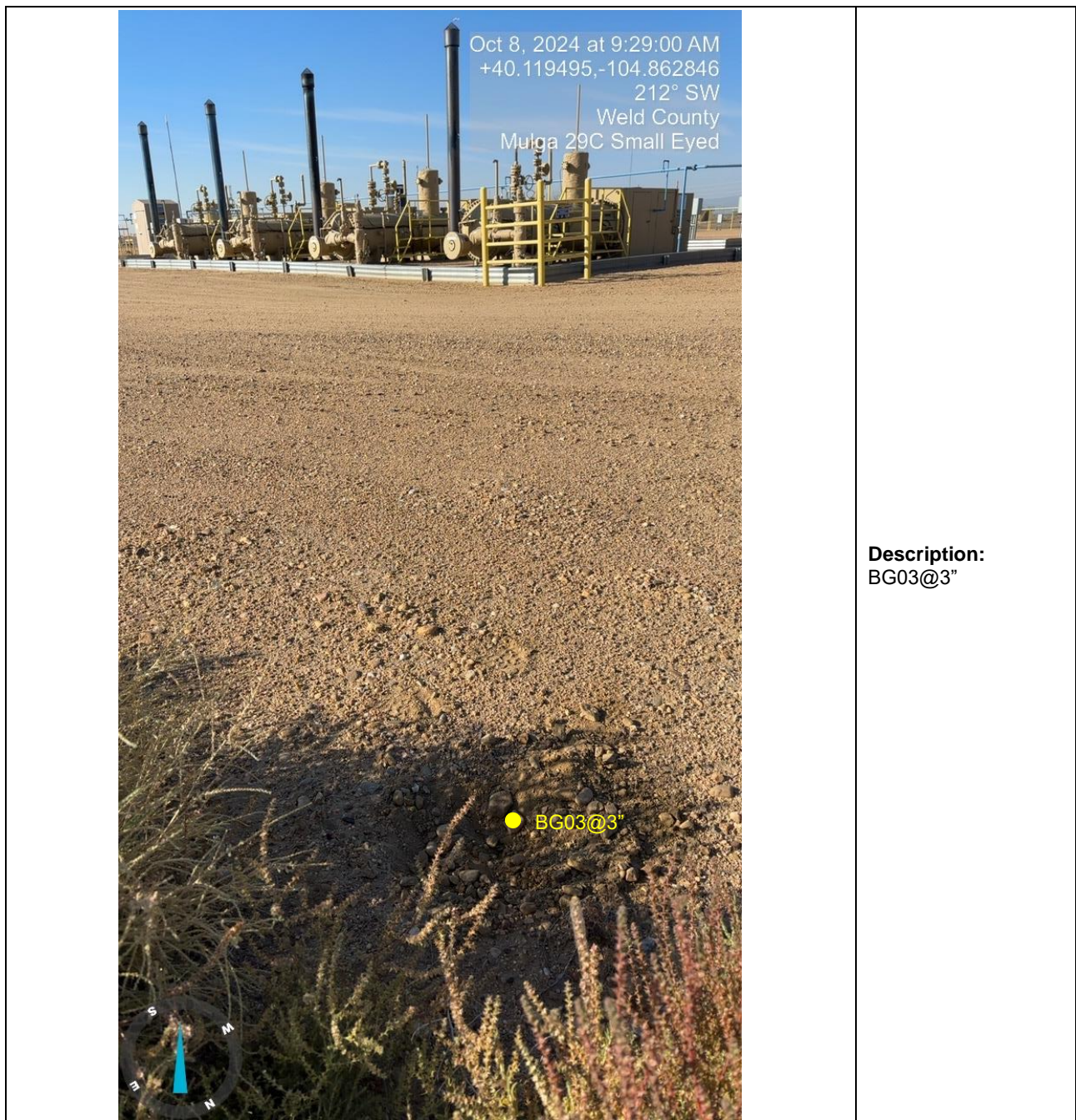





**Description:**  
View from outside the separator housing containing WP01.

 <p>Oct 8, 2024 at 9:28:16 AM +40.119059,-104.862813 271° W Weld County Mulga 29C Small Eyed</p> <p>● BG04 @ 3"</p> 	<p><b>Description:</b> BG04 @ 3"</p>
--	--







	<p><b>Description:</b> BG01@3"</p>
---	--



	<p data-bbox="1219 835 1360 892"><b>Description:</b> BG02@3"</p>
---	--