


<b>WH01@6</b>	
9/9/2024	
pH:	<b>8.64</b>
Arsenic (mg/kg):	<b>1.67</b>

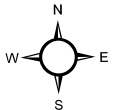
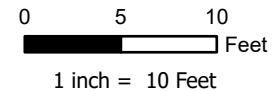


<b>LABEL LEGEND</b>
XXXX@X: SAMPLE NAME @ DEPTH IN FEET
WH: WELLHEAD SAMPLE
<b>RED:</b> ABOVE ECMC TABLE 915-1 GWSSL

**Legend**

- Soil Sample
- Screening Location

NOTES:  
 - Sample Label (PID Result in ppm)  
 - ppm = parts per million  
 - PID = photoionization detector



Project No: 024-488
Map By: JW
Date: 10/15/2024

**LUCCI B 01-22 WELLHEAD  
 SOIL SAMPLE AND FIELD SCREENING LOCATIONS**  
 NOBLE ENERGY  
 SE 1/4 NE 1/4 SECTION 01  
 T5N R64W, 6TH PM  
 WELD COUNTY, COLORADO



1843 Sunlight Drive  
 Longmont, CO 80504  
 303.378.4036

Figure  
 2