

**North Shore Exploration and Production LLC
Smith 1
Location ID: 313052**



Staining outside of tank berm



Staining outside of tank berm

**North Shore Exploration and Production LLC
Smith 1
Location ID: 313052**



Open end load line



Valve plug on the ground

North Shore Exploration and Production LLC
Smith 1
Location ID: 313052



Staining



Staining

**North Shore Exploration and Production LLC
Smith 1
Location ID: 313052**



Staining



Staining from hose dragging

**North Shore Exploration and Production LLC
Smith 1
Location ID: 313052**



Staining



Staining

North Shore Exploration and Production LLC

Smith 1

Location ID: 313052

Calibration Report

Report Date: 6/3/23 Collection Time: 6/23 10:27 AM

Section 1: SMITH 1
Device ID: Smith 1-35
Location: 0

System Field State: CO
Producer: North Shore
Purchaser:

FMP: 6/2/23
Company Name: 6/2/23
Calibration Date: 6/2/23
Calibration Size: 0.625
Current Size: 2.067
Atmos. Pressure: 11.7

Flange: 14.73
Up Stream: No
Tap Type: SP
Tap Location: Pressure Base
Pressure Base: Yes
Dirty: No
Mk'd: No
Pitted: No

Specific Gravity: 0.8
Temperature Bias: 0
Temperature Base: 60

Wetted? No
Bevel Downstream: No
Nicked? No

plate inspected? No
Edge Rupture Damaged? No
Swab Run? No

DP check with pressure on SP

FOUND		LEFT		RIGHT	
Test	Value	Test	Value	Test	Value
Static Pressure	11.7000	Static Pressure	11.7000	Static Pressure	11.7000
DP	0.0000	DP	0.0000	DP	0.0000
Temperature	11.7000	Temperature	11.7000	Temperature	11.7000
Specific Gravity	0.8000	Specific Gravity	0.8000	Specific Gravity	0.8000
Temperature Bias	0.0000	Temperature Bias	0.0000	Temperature Bias	0.0000
Temperature Base	60.0000	Temperature Base	60.0000	Temperature Base	60.0000
Wetted?	No	Wetted?	No	Wetted?	No
Bevel Downstream	No	Bevel Downstream	No	Bevel Downstream	No
Nicked?	No	Nicked?	No	Nicked?	No

Signature of Company: Thomas Stort
Calibrated by: Thomas Stort
Witness:

Oct 15, 2024 at 4:12:56 PM



Oct 15, 2024 at 4:15:26 PM

Well gas meter calibration overdue

Relief vent riser missing cap

North Shore Exploration and Production LLC
Smith 1
Location ID: 313052



Staining



Debris

North Shore Exploration and Production LLC
Smith 1
Location ID: 313052




Debris



Debris

**North Shore Exploration and Production LLC
Smith 1
Location ID: 313052**



Staining. Debris.



Debris

**North Shore Exploration and Production LLC
Smith 1
Location ID: 313052**



Debris



Open to wildlife

**North Shore Exploration and Production LLC
Smith 1
Location ID: 313052**

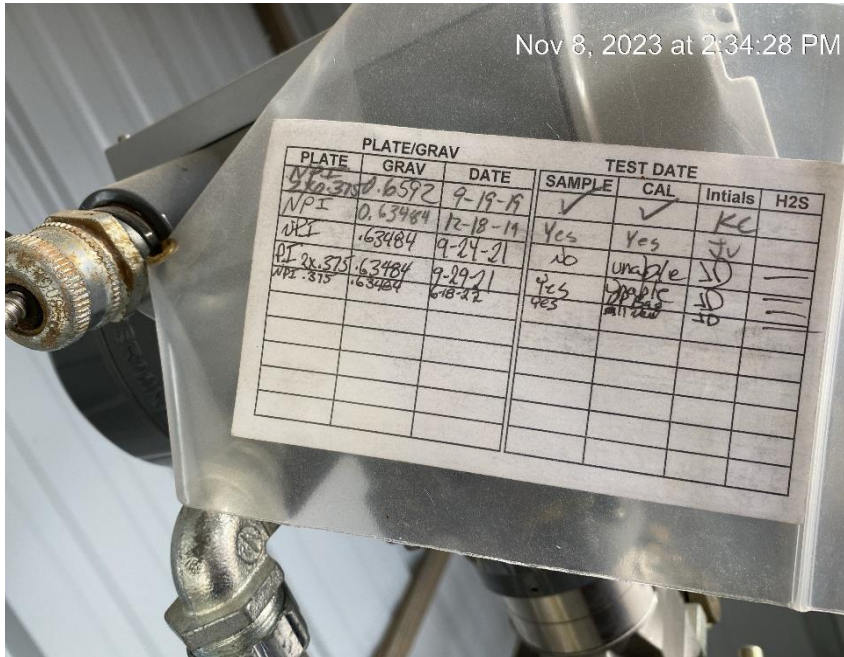


Drain pail from 11/8/23

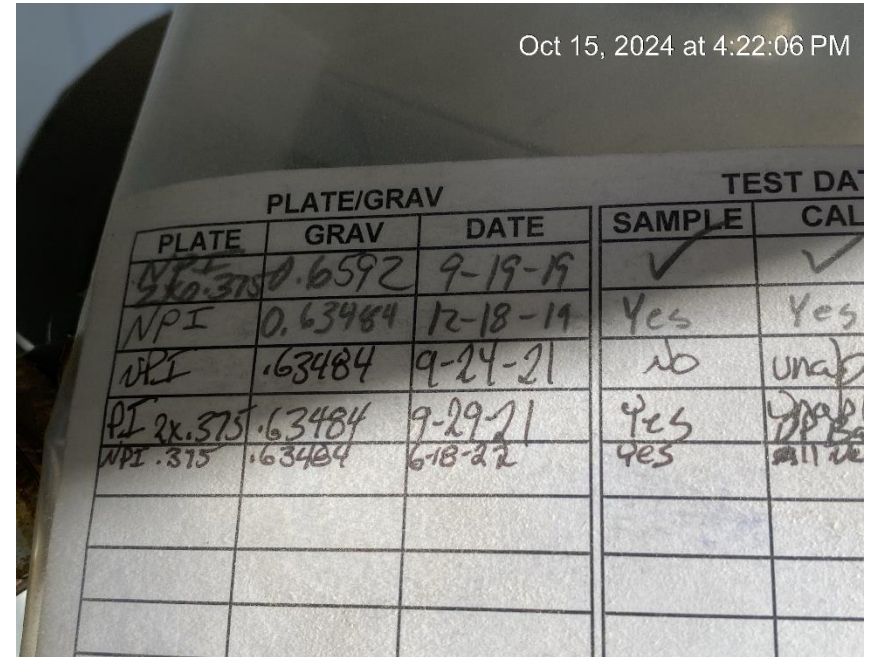


Drain pail still open to wildlife

North Shore Exploration and Production LLC
Smith 1
Location ID: 313052



Gas meter calibration card from 11/8/23



Gas meter calibration still overdue

**North Shore Exploration and Production LLC
Smith 1
Location ID: 313052**



Location from Southeast corner



Location from Northeast corner

**North Shore Exploration and Production LLC
Smith 1
Location ID: 313052**



Location from Northwest corner



Location from Southwest corner