



County Road 62.75

County Road 64

Briscoe Lake

4675 ft

4650 ft

County Road 62

4632 ft

County Road 61

County Road 60 1/2

County Road 59



North Fork Ogilvy Ditch

Crow Creek

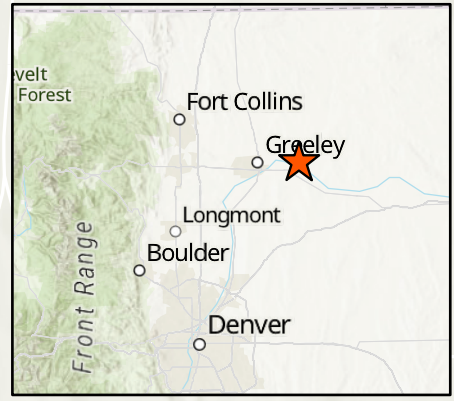
County Road 55 1/2

County Road 58 1/2

South Fork Ogilvy Ditch

County Road 57

County Road 5



Front Range

Fort Collins  
Greeley  
Longmont  
Boulder  
Denver

4796 ft

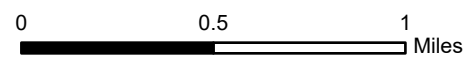
4706 ft

4685 ft

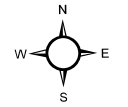
4737 ft

**LEGEND**

Site Location



1 inch = 0.5 Mile



Project No:	024-438
Map By:	JW
Date:	09/23/2024

**LUCCI BCB 01-09 WELLHEAD  
GENERAL LOCATION MAP**  
NOBLE ENERGY  
NE 1/4 SE 1/4 SECTION 01  
T5N R64W, 6TH PM  
WELD COUNTY, COLORADO



1843 Sunlight Dr.  
Longmont, CO 80504  
303.378.4036

Figure
1