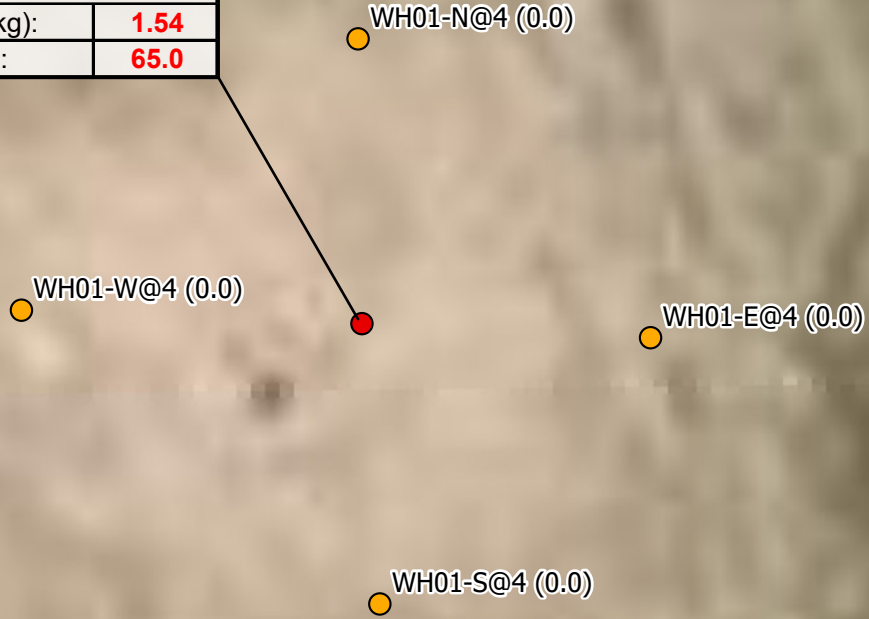


WH01@6	
7/29/2024	
Arsenic (mg/kg):	1.54
Lead (mg/kg):	65.0



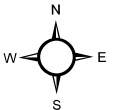
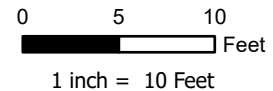
LABEL LEGEND	
XXXX@X: SAMPLE NAME @ DEPTH IN FEET	
WH: WELLHEAD SAMPLE	
RED: ABOVE ECMC TABLE 915-1 GWSSL	

Maxar, Microsoft

Legend

- Soil Sample
- Screening Location

NOTES:
 - Sample Label (PID Result in ppm)
 - ppm = parts per million
 - PID = photoionization detector



Project No: 024-399
Map By: JW
Date: 09/15/2024

**DIGGIN STATE D16-23 WELLHEAD
 SOIL SAMPLE AND FIELD SCREENING LOCATIONS**
 NOBLE ENERGY
 NW 1/4 SE 1/4 SECTION 16
 T3N R64W, 6TH PM
 WELD COUNTY, COLORADO



1843 Sunlight Drive
 Longmont, CO 80504
 303.378.4036

Figure
 2