






**Legend**

-  Proposed Soil Boring Location
-  Flowline Location
-  Soil Sample Location – Lab Analyzed (Collected via Trimble GPS)

**Notes**

- 1) All locations are approximate unless otherwise noted.
- 2) Buried infrastructure has been spatially projected.
- 3) Analytical results below laboratory detection limits or within compliance of COGCC Table 915-1 not shown.
- 4) Concentration in exceedance of COGCC table 915-1 soil standards indicated in **RED**.

GPS – Global Positioning System  
 mg/kg – Milligrams per kilogram  
 ppm – parts per million  
 PID – Photoionization Detector


0 ft.                      40 ft.                      80 ft. 

Image Source: Google Earth; Google 2020

DATE: September 23, 2024

DESIGNED BY: J. Whritenour

DRAWN BY: L. Buck



**TASMAN**  
 GEOSCIENCES

Tasman Geosciences, Inc.  
 6855 W 119<sup>th</sup> Avenue  
 Broomfield, CO 80020

**Noble Energy, Inc. (100322) – DJ Basin**  
**NEI C18-32D**  
 NESW, Section 18, Township 4 North, Range 64 West  
 Weld County, Colorado

Proposed Soil  
 Boring Locations