



70

901453

1/20/2005 12:34 PM

Linda Daley

1 of 70 ASN R\$351.00 D\$0.00

Laplata County Clerk

# ASSIGNMENT AND BILL OF SALE OF RECORD TITLE

COPY

THE STATE OF COLORADO §  
 COUNTY OF LA PLATA §

For adequate value received, the receipt and sufficiency of which is hereby acknowledged, **SG INTERESTS I, LTD.**, a Texas limited partnership, **SG INTERESTS II, LTD.**, a Texas limited partnership, **SG INTERESTS III, LTD.**, a Texas limited partnership, **SG INTERESTS V, LTD.**, a Texas limited partnership, **SG INTERESTS VI, L.L.C.**, a Delaware limited liability company, **SG INTERESTS VII, LTD.**, a Texas limited partnership, **SG INTERESTS VIII, LTD.**, a Texas limited partnership, **SG INTERESTS, INC.**, a Texas corporation, **ROCK CREEK RANCH I, LTD.**, a Texas limited partnership, **GORDY GAS CORPORATION**, a Texas corporation, **LHS, SMITH & SMITH, LTD., L.L.P.**, a Texas limited liability limited partnership, **FM 2754, LTD.**, a Texas limited partnership, **SAGLE, SCHWAB & MCLEAN ENERGY RESOURCES, L.L.C.**, a Colorado limited liability company, and **GARY S. WEBER**, an individual resident of the State of Texas (collectively, "**Assignor**"), GRANTS, SELLS, ASSIGNS and CONVEYS to **SAMSON RESOURCES COMPANY**, an Oklahoma corporation, whose address is Two West Second Street, Tulsa, Oklahoma 74103-3103 ("**Assignee**"), an undivided one hundred percent (100%) of Assignor's right, title and interest in and to the following properties (real, personal or mixed) and rights (contractual or otherwise):

- (a) All of the Assignor's right, title and interest in and to the unit and oil and gas (including coalbed methane gas) leasehold interests, working interests, net revenue interests, fee interests, mineral interests, royalty interests, production payments, net profits interests and overriding royalty interests which relate to or are derived from the rights, leases or lands described in **Exhibits B-1, B-2, B-3 and B-4** attached hereto and made a part hereof to the extent, and only to the extent, that the same cover the lands specifically described in **Exhibit B-5** attached hereto (the "Lands"), SAVE AND EXCEPT and specifically excluding the Excluded Properties specifically described on **Exhibit B-6** attached hereto;
- (b) All of the Assignor's right, title and interests in, to and under, or derived from, all of the presently existing and valid unitization and pooling agreements and units (including all units formed by voluntary agreement and those formed under the rules, regulations, orders or other official acts of any governmental entity having appropriate jurisdiction) to the extent they relate to any of the interests which relate to or are derived from the Lands;
- (c) All of the Assignor's right, title and interests in, to and under, or derived from, all of the presently existing and valid oil sales contracts, casinghead gas sales contracts, gas sales contracts, coalbed methane gas sales contracts, processing contracts, gathering contracts, transportation contracts, easements, rights-of-way, servitudes, surface leases and other

SAMSON (Helen Cook)  
 Two West 2nd Street  
 Tulsa, OK 74103-3103

contracts and agreements to the extent they relate to any of the interests which relate to or are derived from the Lands, including without limitation the Material Contracts;

- (d) All of the Assignor's right, title and interests in and to all tangible personal property and improvements, including without limitation, wells (whether producing, plugged and abandoned, shut-in, injection, disposal or water supply), tanks, boilers, buildings, compressors, fixtures, machinery, equipment, pipelines, utility lines, power lines, telephone lines, telegraph lines, roads and other appurtenances, to the extent the same are situated upon and/or used or held for use by the Assignor in connection with the ownership, operation, maintenance and repair of the Lands, subject to the reservations stated below;
- (e) The production handling facilities, as owned and operated by Assignor which are used for the treating, compressing, storing, processing, gathering and transportation of hydrocarbons produced from the wells listed on **Exhibits A-1, A-2, A-3 or A-4** attached hereto and made a part hereof and the other wells described in the gathering agreements listed on Schedule 9.15 attached to and made a part of the Agreement, including the items set forth on the major equipment list attached to and made a part of the Agreement as Exhibit D and incorporated herein by reference;
- (f) All of Assignor's right, title and interest in and to all oil, gas and/or other liquid or gaseous hydrocarbons (collectively, the "Hydrocarbons") produced from or allocable to the Lands or lands unitized, pooled or communitized therewith and attributable to the period from and after the Effective Time, or with respect to any such Hydrocarbons produced and sold after the Effective Time, Assignor's right to receive the proceeds of such sales;
- (g) All of the Records (as defined in the Agreement); and
- (h) All franchises, licenses, permits, approvals, consents, certificates, authorizations and other rights granted by governmental authorities and all certificates of convenience or necessity, immunities, privileges, grants and other rights that relate to the Properties or the ownership or operation of any thereof, to the extent the same are assignable (collectively, the "Permits").

Assignor EXCEPTS, RESERVES AND RETAINS, unto itself, its successors and assigns:

- (i) any seismic information licensed from third parties and subject to confidentiality or assignment restrictions;
- (ii) a copy of all engineering and geologic information relating to the Properties; and

(iii) the Excluded Properties listed on **Exhibit B-6** attached hereto.

The properties, rights and interests specified in the foregoing subsections (a), (b), (c), (d), (e), (f), (g) and (h) are herein sometimes collectively called the "Properties".

TO HAVE AND TO HOLD the Properties unto Assignee, its successors and assigns, forever. For the same consideration, each party constituting Assignor agrees to warrant and forever defend its respective interest in and to the record title to the Properties unto Assignee, its successors and assigns, against the lawful claims of all persons whomsoever claiming or to claim the same or any part thereof, by, through or under each Assignor, but not otherwise. This Assignment is made with full substitution and subrogation in and to any and all rights of warranty that Assignor has or may have against predecessors in title.

To the extent that the Material Contracts (as defined in the Agreement) are valid and subsisting, Assignee hereby (i) accepts the Properties subject to all of the rights, title and interest in the Material Contracts; (ii) assumes and agrees to be bound by the terms and provisions of the Material Contracts; and (iii) agrees to assume all obligations under the Material Contracts which arise, or are attributable to the period of time, on or after the effective date of this Assignment and Bill of Sale and relate to the Properties.

Notwithstanding anything to the contrary contained herein, this Assignment and Bill of Sale is executed pursuant to and is expressly made subject to that certain unrecorded Purchase and Sale Agreement dated November 17, 2004, relating to the purchase of all of the Partnership Interests of SG Interests 55, L.P., a Delaware limited partnership, by and between Assignors and certain parties, as "Seller," and Assignee, as "Buyer" (the "Agreement"), that certain unrecorded Supplemental Agreement dated December 30, 2004 by and between Rock Creek Ranch I, Ltd. and Assignee relating to the purchase by Assignee of all of Rock Creek's interests in the Properties (the "Supplemental Agreement") and that certain Letter Agreement dated January 10, 2005 by and between the Sellers under the Agreement and Assignee amending the Agreement (the "Letter Agreement"). Assignor and Assignee acknowledge that beneficial and equitable title in and to the Properties (other than the undivided beneficial and equitable interest owned by Rock Creek) was owned by SG Interests 55, L.P., a Delaware limited partnership, and that Assignee has contemporaneously with the execution of this Assignment and Bill of Sale acquired one hundred percent (100%) of the Partnership Interests in SG Interests 55, L.P. The description of the Properties set forth above shall not be interpreted to expand or enlarge the special warranty of title of Assignor contained herein, or any representation, or warranty, covenant, agreement or obligation of Assignor or Assignee contained in the Agreement. The Agreement shall survive this Assignment and Bill of Sale as provided therein, and in the event there is a conflict between the terms of this Assignment and Bill of Sale and the Agreement, the terms of the Agreement shall prevail as between Assignor and Assignee. Capitalized terms not defined herein shall have the meaning ascribed to them in the Agreement.

Each Assignor covenants and agrees with Assignee that such Assignor and Assignee, their respective successors and assigns shall execute, acknowledge and deliver such other instruments of conveyance and transfer and take such other action as may reasonably be required

more effectively to convey, transfer to and vest in Assignee, or its successors and assigns, and to put Assignee, or its successors and assigns, in possession of any property sold, conveyed, transferred and delivered hereunder or otherwise carry out the purposes of this Assignment.

This Assignment may be executed in counterparts, which shall when taken together constitute one (1) valid and binding agreement.

[THIS SPACE LEFT INTENTIONALLY BLANK]

Executed to be effective as of 7:00 a.m. local time where the Properties are located on December 1, 2004.

ASSIGNOR:

SG INTERESTS I, LTD.

By: Gordy Oil Company,  
its Managing General Partner

By:   
Russell D. Gordy, President

SG INTERESTS II, LTD.

By: Gordy Oil Company,  
its Managing General Partner

By:   
Russell D. Gordy, President

SG INTERESTS III, LTD.

By: Gordy Oil Company,  
its Managing General Partner

By:   
Russell D. Gordy, President

SG INTERESTS V, LTD.

By: Gordy Oil Company,  
its Managing General Partner

By:   
Russell D. Gordy, President

SG INTERESTS VI, L.L.C.

By: SG Interests I, Ltd.,  
its Managing Member

By: Gordy Oil Company,  
its Managing General Partner

By:   
Russell D. Gordy, President

SG INTERESTS VII, LTD.

By: Gordy Oil Company,  
its Managing General Partner

By:   
Russell D. Gordy, President

SG INTERESTS VIII, LTD.

By: Gordy Oil Company,  
its Managing General Partner

By:   
Russell D. Gordy, President

SG INTERESTS, INC.

By:   
Russell D. Gordy, President

ROCK CREEK RANCH I, LTD.

By: Gordy Gas Corporation,  
its General Partner

By:   
Russell D. Gordy, President


GORDY GAS CORPORATION

By:   
Russell D. Gordy, President


LHS, SMITH & SMITH, LTD., L.L.P.

By: Lester H. Smith Management Trust,  
L.L.C., its Managing Partner


By: Lester H. Smith Management Trust,  
its sole member

By:   
Lester H. Smith, Trustee

FM 2754, LTD.

By:   
Lester H. Smith, a General Partner  
and Signatory Partner

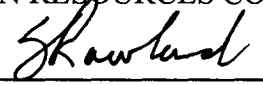
SAGLE, SCHWAB & MCLEAN  
ENERGY RESOURCES, L.L.C.

By:   
William Schwab III, Vice President

  
Gary S. Weber

ASSIGNEE:


SAMSON RESOURCES COMPANY

By:   
Scott Rowland, Attorney-in-Fact

THE STATE OF TEXAS     §  
                                     §  
COUNTY OF HARRIS     §

This instrument was acknowledged before me on the 12 day of January, 2005, by Russell D. Gordy, President of Gordy Oil Company, a Texas corporation, Managing General Partner on behalf of SG Interests I, Ltd., a Texas limited partnership.




  
Notary Public, State of Texas

THE STATE OF TEXAS     §  
                                     §  
COUNTY OF HARRIS     §

This instrument was acknowledged before me on the 12 day of January, 2005, by Russell D. Gordy, President of Gordy Oil Company, a Texas corporation, Managing General Partner on behalf of SG Interests II, Ltd., a Texas limited partnership.




  
Notary Public, State of Texas

THE STATE OF TEXAS     §  
                                     §  
COUNTY OF HARRIS     §

This instrument was acknowledged before me on the 12 day of January, 2005, by Russell D. Gordy, President of Gordy Oil Company, a Texas corporation, Managing General Partner on behalf of SG Interests III, Ltd., a Texas limited partnership.




  
Notary Public, State of Texas



THE STATE OF TEXAS   §  
                                  §  
COUNTY OF HARRIS   §


This instrument was acknowledged before me on the 12 day of January, 2005, by Russell D. Gordy, President of Gordy Oil Company, a Texas corporation, Managing General Partner on behalf of SG Interests V, Ltd., a Texas limited partnership.




  
Notary Public, State of Texas

THE STATE OF TEXAS   §  
                                  §  
COUNTY OF HARRIS   §


This instrument was acknowledged before me on the 12 day of January, 2005, by Russell D. Gordy, President of Gordy Oil Company, a Texas corporation, Managing General Partner on behalf of SG Interests I, Ltd., a Texas limited partnership, Managing Member on behalf of SG Interests VI, L.L.C., a Delaware limited liability company.




  
Notary Public, State of Texas

THE STATE OF TEXAS   §  
                                  §  
COUNTY OF HARRIS   §


This instrument was acknowledged before me on the 12 day of January, 2005, by Russell D. Gordy, President of Gordy Oil Company, a Texas corporation, Managing General Partner on behalf of SG Interests VII, Ltd., a Texas limited partnership.




  
Notary Public, State of Texas

THE STATE OF TEXAS     §  
                                     §  
COUNTY OF HARRIS     §

This instrument was acknowledged before me on the 12 day of January, 2005, by Russell D. Gordy, President of Gordy Oil Company, a Texas corporation, Managing General Partner on behalf of SG Interests VIII, Ltd., a Texas limited partnership.




  
Notary Public, State of Texas

THE STATE OF TEXAS     §  
                                     §  
COUNTY OF HARRIS     §


This instrument was acknowledged before me on the 12 day of January, 2005, by Russell D. Gordy, President of SG Interests, Inc., a Texas corporation, on behalf of said corporation.




  
Notary Public, State of Texas

THE STATE OF TEXAS     §  
                                     §  
COUNTY OF HARRIS     §


This instrument was acknowledged before me on the 12 day of January, 2005, by Russell D. Gordy, President of Gordy Gas Corporation, a Texas corporation, General Partner on behalf of Rock Creek Ranch I, Ltd., a Texas limited partnership.



  
Notary Public, State of Texas

THE STATE OF TEXAS     §  
                                     §  
COUNTY OF HARRIS     §

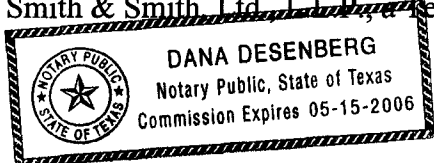
This instrument was acknowledged before me on the 12 day of January, 2005, by Russell D. Gordy, President of Gordy Gas Corporation, a Texas corporation, on behalf of said corporation.




  
Notary Public, State of Texas

THE STATE OF TEXAS     §  
                                     §  
COUNTY OF HARRIS     §


This instrument was acknowledged before me on the 12 day of January, 2005, by Lester H. Smith, Trustee of Lester H. Smith Management Trust, sole member of Lester H. Smith Management Trust, L.L.C., a Texas limited liability company, managing partner on behalf of LHS, Smith & Smith, Ltd., L.L.P., a Texas limited liability limited partnership.




  
Notary Public, State of Texas

THE STATE OF TEXAS     §  
                                     §  
COUNTY OF HARRIS     §


This instrument was acknowledged before me on the 12 day of January, 2005, by Lester H. Smith, a general partner and signatory partner on behalf of FM 2754, Ltd., a Texas limited partnership.




  
Notary Public, State of Texas

THE STATE OF TEXAS     §  
                                     §  
COUNTY OF HARRIS     §


This instrument was acknowledged before me on the 12 day of January, 2005, by William Schwab III, Vice President of Sagle, Schwab & McLean Energy Resources, L.L.C., a Colorado limited liability company, on behalf of said limited liability company.




  
Notary Public, State of Texas

THE STATE OF TEXAS     §  
                                     §  
COUNTY OF HARRIS     §


This instrument was acknowledged before me on the 12 day of January, 2005, by Gary S. Weber



  
Notary Public, State of Texas

THE STATE OF TEXAS     §  
                                     §  
COUNTY OF HARRIS     §

This instrument was acknowledged before me on the 12th day of January, 2005, by Scott Rowland, Attorney-in-Fact for Samson Resources Company, an Oklahoma corporation, on behalf of said corporation.

  
Notary Public, State of Texas

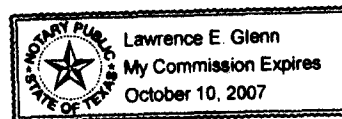


Exhibit A-1

Attached and made a part of that certain Assignment and Bill of Sale dated effective December 1, 2004, from SG Interests I, Ltd., et al, as Assignor, to Samson Resources Company, as Assignee

Well No	Well Name	API	Location	Unit	Form	Op	Status
55010007	COLORADO 32-7 #15 [FC]	506707518	32N 07W 03	S/2	FC	SGI	PR
55010026	S. UTE 32-7-3 #2		32N 07W 03	S/2	FC	SGI	UNDV
55010002	COLORADO 32-7 #9 [FC]	506707262	32N 07W 04	S/2	FC	SGI	PR
55010019	S. UTE 32-7 #4-4	506708744	32N 07W 04	S/2	FC	SGI	PR
55010003	COLORADO 32-7 #10-2 [FC]	506707535	32N 07W 04	N/2	FC	SGI	PR
55010015	S. UTE 32-7 #4-3	506708705	32N 07W 04	N/2	FC	SGI	PR
55010012	SCHOFIELD AUTO 31X-5 #2	506707488	32N 07W 05	N/2	FC	SGI	PR
55010023	SCHOFIELD AUTO 31X-5 #4		32N 07W 05	N/2	FC	SGI	PR
54020001	ARCO-UTE 32-7-6 #1	506707936	32N 07W 06	S/2	FC	SGI	PR
54020002	ARCO-UTE 32-7-6 #3		32N 07W 06	S/2	FC	SGI	PR
55010013	SCHOFIELD AUTO 41-6 #2	506707582	32N 07W 06	N/2	FC	SGI	PR
55010024	SCHOFIELD AUTO 41-6 #4		32N 07W 06	N/2	FC	SGI	PR
55010004	COLORADO 32-7 #12 [FC]	506707507	32N 07W 09	N/2	FC	SGI	PR
55010016	S. UTE 32-7 #9-3	506708702	32N 07W 09	N/2	FC	SGI	PR
55010005	COLORADO 32-7 #13 [FC]	506707519	32N 07W 09	S/2	FC	SGI	PR
55010018	SO. UTE 32-7 #9-4	506708738	32N 07W 09	S/2	FC	SGI	PR
55010006	COLORADO 32-7 #14 [FC]	506708777	32N 07W 10	N/2	FC	SGI	PR
55010021	S. UTE 32-7 #10-4	506707520	32N 07W 10	N/2	FC	SGI	PR
55010011	S. UTE 24-10 #2	506707508	32N 07W 10	S/2	FC	SGI	PR
55010017	S. UTE 32-7 #10-3	506708703	32N 07W 10	S/2	FC	SGI	PR
58020011	SOUTHERN UTE #701	506706287	32N 07W 14	S/2	FC	BR	PR
	SOUTHERN UTE #701 (INFILL)		32N 07W 14	S/2	FC	BR/SGI	UNDV
55020001	SOUTHERN UTE #702	506707972	32N 07W 15	S/2	FC	BR	PR
	SOUTHERN UTE #702 INFILL		32N 07W 15	S/2	FC	BR/SGI	UNDV
55020002	IGNACIO 32-7 #16-1 [FC]	506708001	32N 07W 16	S/2	FC	SGI	PR
55020020	IGNACIO 32-7 #16-3 [FC]		32N 07W 16	S/2	FC	SGI	PR
55020005	SOUTHERN UTE 707 /IGN32-7#20-1		32N 07W 20 & 21	E/2 Sec. 20, W/2 W/2 Sec. 21	FC	BR/SGI	UNDV
	SOUTHERN UTE 707 /IGN 32-7 #20-1		32N 07W 20 & 21	E/2 Sec. 20, W/2 W/2 Sec. 21	FC	BR/SGI	UNDV
55020009	IGNACIO 32-7 #20-2 [FC]		32N 07W 19 & 20	E/2 E/2 Sec. 19, W/2 Sec. 20	FC	SGI	UNDV
	IGNACIO 32-7 #20-4 [FC]		32N 07W 20	E/2 E/2 Sec. 19, W/2 Sec. 20	FC	SGI	UNDV
55020006	IGNACIO 32-7 #21-1 [FC]	506708002	32N 07W 21	E/2, E/2W/2	FC	SGI	PR
55020024	IGNACIO 32-7-21 #2		32N 07W 21	E/2, E/2W/2	FC	SGI	UNDV
55020007	IGNACIO 32-7 #22-1 [FC]	506707999	32N 07W 22	W/2, W/2E/2	FC	SGI	PR
55020022	IGNACIO 32-7 #22-3		32N 07W 22	W/2, W/2E/2	FC	SGI	PR
55020008	IGNACIO 32-7 #23-1 [FC]	506708000	32N 07W 22 & 23	E/2 E/2 Sec. 22, W/2 Sec. 23	FC	SGI	PR

Exhibit A-1

Attached and made a part of that certain Assignment and Bill of Sale dated effective December 1, 2004, from SG Interests I, Ltd., et al, as Assignor, to Samson Resources Company, as Assignee

Well No	Well Name	API	Location	Unit	Form	Op	Status
55020027	IGNACIO 32-7 #23-2 [FC]		32N 07W 22 & 23	E/2 E/2 Sec. 22, W/2 Sec. 23	FC	SGI	UNDV
55020016	RANDLE 33-7-10 #2	506707997	33N 07W 10	W/2	FC	SGI	PR
55020026	RANDLE 33-7-10 #4		33N 07W 10	W/2	FC	SGI	UNDV
55030001	COVEY 33-7-10 #1	506708013	33N 07W 10	E/2	FC	SGI	PR
55030004	BIG JOHN 33-7-10 #3		33N 07W 10	E/2	FC	SGI	WOPL
51020001	BEHRMANN 33-7-15-#1	506707422	33N 07W 15	E/2	FC	SGI	PR
51020015	BEHRMANN 33-7-15-#3		33N 07W 15	E/2	FC	SGI	UNDV
51020002	UNDERWOOD 33-7-15 #2	506707391	33N 07W 15	W/2	FC	SGI	PR
51020013	UNDERWOOD 33-7-15 #3		33N 07W 15	W/2	FC	SGI	WOPL
51020003	UTE 33-7-22 #1	506707447	33N 07W 22	N/2	FC	SGI	PR
51020011	UTE 33-7 #22-3		33N 07W 22	N/2	FC	SGI	PR
51020007	WOLFE 33-7-22 #2 [FC]	506707434	33N 07W 22	S/2	FC	SGI	PR
51020014	WOLFE 33-7-22 #4 [FC]		33N 07W 22	S/2	FC	SGI	UNDV
51040010	PAYNE 33-7-23 #1 [FC]	506707412	33N 07W 23	S/2	FC	SGI	PR
51040023	PAYNE 33-7-23 #2 [FC]		33N 07W 23	S/2	FC	SGI	UNDV
51020006	UTE 33-7-25 #2	506707450	33N 07W 25	E/2	FC	SGI	PR
51020009	UTE 33-7 25 #4		33N 07W 25	E/2	FC	SGI	WOPL
51020005	UTE 33-7-25 #1	506707449	33N 07W 25	W/2	FC	SGI	PR
51020012	UTE 33-7-25 #3		33N 07W 25	W/2	FC	SGI	UNDV
55020012	IGNACIO 33-7 #29-2 [FC]	506707998	33N 07W 29	W/2	FC	SGI	PR
55020019	IGNACIO 33-7 #29-3		33N 07W 29	W/2	FC	SGI	UNDV
51040001	BROOME 33-7-30 #1 [FC]	506707413	33N 07W 30	S/2	FC	SGI	PR
51040015	BROOME 33-7-30 #2 [FC]	506708367	33N 07W 30	S/2	FC	SGI	PR
51030006	FASSETT 33-7 #31-3	506708787	33N 07W 31	S/2	FC	SGI	PR
51030002	WILDE 33-7 #31-1 [FC]	506707725	33N 07W 31	S/2	FC	SGI	PR
51030001	FASSETT 33-7 #31-1 [FC]	506707726	33N 07W 31	N/2	FC	SGI	PR
51030004	FASSETT 33-7 #31-2 [FC]	506708340	33N 07W 31	N/2	FC	SGI	PR
55010001	IGNACIO 33-7 #8-2 [FC]	506707523	33N 07W 32	N/2	FC	SGI	PR
58020026	UTE 33-7 #32-3	506708327	33N 07W 32	N/2	FC	SGI	PR
55010008	IGNACIO 33-7 #15-2 [FC]	506707454	33N 07W 32	S/2	FC	SGI	PR
55010014	IGNACIO 33-7 #32-4 [FC]	506708503	33N 07W 32	S/2	FC	SGI	PR
55010009	IGNACIO 33-7 #16-2 [FC]	506707524	33N 07W 33	S/2	FC	SGI	PR
58020027	UTE 33-7 #33-3	506708328	33N 07W 33	S/2	FC	SGI	PR
55010010	S. UTE 22-33 #2	506707525	33N 07W 33	N/2	FC	SGI	PR
55010020	S. UTE 33-7 #33-4		33N 07W 33	N/2	FC	SGI	UNDV
54010001	DODD #3-2 [FC]	506707906	33N 08W 03	S/2	FC	SGI	PR
54010023	DODD #3-4 [FC]		33N 08W 03	S/2	FC	SGI	UNDV
55020010	UTE 33-8-5 #2	506707990	33N 08W 05	S/2	FC	SGI	PR
55020025	UTE 33-8-5 #3		33N 08W 05	S/2	FC	SGI	UNDV
51040009	OLSON 33-8-8 #1	506707460	33N 08W 08	W/2	FC	SGI	PR
51040021	OLSON 33-8-8 #2		33N 08W 08	W/2	FC	SGI	WOPL
54010003	FORD G #9-2	506707879	33N 08W 09	E/2	FC	SGI	PR
54010024	FORD 33-8-9 #4		33N 08W 09	E/2	FC	SGI	UNDV
54010005	WORFORD G.U. #1	506707875	33N 08W 10	S/2	FC	SGI	PR

Exhibit A-1

Attached and made a part of that certain Assignment and Bill of Sale dated effective December 1, 2004, from SG Interests I, Ltd., et al, as Assignor, to Samson Resources Company, as Assignee

Well No	Well Name	API	Location	Unit	Form	Op	Status
54010022	WORFORD GAS UNIT #2 FC		33N 08W 10	S/2	FC	SGI	WOPL
54010008	KLUSMAN 33-8-14 #1 [FC]	506707765	33N 08W 14	W/2	FC	SGI	PR
54010021	KLUSMAN 33-8-14 #2 [FC]		33N 08W 14	W/2	FC	SGI	WOPL
54010009	GORE G.U. A #15-1	506707900	33N 08W 15	N/2	FC	SGI	PR
54010010	GORE G.U. A #15-2		33N 08W 15	N/2	FC	SGI	WOPL
51040014	VIERTEL 33-8-16 #1 [FC]	506707478	33N 08W 16	W/2	FC	SGI	PR
51040020	VIERTEL 33-8-16 #3		33N 08W 16	W/2	FC	SGI	PR
56010081	HARMON 1 [FC]	506705426	33N 08W 17	E/2	FC	SGI	UNDV
	HARMON 3 [FC]		33N 08W 17	E/2	FC	SGI	UNDV
51040008	MCELVAIN 33-8-19 #1 [FC]	506707451	33N 08W 19	N/2	FC	SGI	PR
51040019	MCELVAIN 33-8-19 #3 [FC]		33N 08W 19	N/2	FC	SGI	PR
51040006	JACQUES 33-8-22 #1	506707633	33N 08W 22	S/2	FC	SGI	PR
51040018	JACQUES 33-8-22 #3		33N 08W 22	S/2	FC	SGI	PR
54010011	JACQUES 33-8-23 #2	506707908	33N 08W 23	S/2	FC	SGI	PR
54010019	JACQUES 33-8-23 #4		33N 08W 23	S/2	FC	SGI	PR
51040011	PAYNE 33-8-24 #1	506707470	33N 08W 24	N/2	FC	SGI	PR
51040022	PAYNE 33-8-24 #4		33N 08W 24	N/2	FC	SGI	WOPL
54010012	EAKES G.U. A #24-2	506707901	33N 08W 24	S/2	FC	SGI	PR
54010016	EAKES GU A #24-3	506708492	33N 08W 24	S/2	FC	SGI	PR
54010013	MERRILL TURNER G.U. #25-2	506707902	33N 08W 25	S/2	FC	SGI	PR
54010017	MERRILL TURNER GU #25-3 [FC]	506708514	33N 08W 25	S/2	FC	SGI	PR
51040002	DOCAR 33-8-26 #2	506707393	33N 08W 26	E/2	FC	SGI	PR
51040017	DOCAR 33-8-26 #4		33N 08W 26	E/2	FC	SGI	PR
51040007	JACQUES 33-8-26 #1	506707392	33N 08W 26	W/2	FC	SGI	PR
51040016	JACQUES 33-8-26 #3		33N 08W 26	W/2	FC	SGI	PR
57010001	S. UTE 33-8-28 #1	506708060	33N 08W 28	W/2	FC	SGI	PR
56010401	GLENDA #1	508787420	33N 08W 28	W/2	FC	SGI	PR
57010002	S. UTE 33-8-28 #2	506708059	33N 08W 28	E/2	FC	SGI	PR
57010029	S. UTE 33-8-28 #4		33N 08W 28	E/2	FC	SGI	PR
51040012	UTE 33-8-29 #1	506707641	33N 08W 29	E/2	FC	SGI	PR
51040013	UTE 33-8-29 #3		33N 08W 29	E/2	FC	SGI	D/NC
51310001	UTE 33-8-29 #2	506707642	33N 08W 29	W/2	FC	SGI	PR
51310002	UTE 33-8-29 #4		33N 08W 29	W/2	FC	SGI	UNDV
57010003	S. UTE 33-8-30 #1 [FC]	506708061	33N 08W 30	W/2	FC	SGI	PR
57010030	S. UTE 33-8-30 #3 [FC]		33N 08W 30	W/2	FC	SGI	UNDV
54010014	BRIGGS G.U. B #35-1	506707781	33N 08W 35	N/2	FC	SGI	PR
54010018	BRIGGS GAS UNIT B 35 #4		33N 08W 35	N/2	FC	SGI	PR
58020022	SOUTHERN UTE 33-8 35-2	506708276	33N 08W 35	S/2	FC	SGI	PR
58020030	S. UTE 33-8 #35-3		33N 08W 35	S/2	FC	SGI	WOPL
51030003	WILDE 33-8 #36-1 [FC]	506707724	33N 08W 36	W/2	FC	SGI	PR
51030005	WILDE 33-8 #36-3		33N 08W 36	W/2	FC	SGI	PR
54010015	WHITT 33-8-36 #1	506707782	33N 08W 36	E/2	FC	SGI	PR
54010020	WHITT 33-8-36 #3		33N 08W 36	E/2	FC	SGI	PR
51040005	HILL 33-9-12 #1 [FC]	506707553	33N 09W 12	E/2	FC	SGI	PR
51040024	HILL 33-9-12 #3 [FC]		33N 09W 12	E/2	FC	SGI	UNDV
57010006	S. UTE 33-9 #36-1	506708058	33N 09W 36	W/2	FC	SGI	PR

Exhibit A-1

Attached and made a part of that certain Assignment and Bill of Sale dated effective December 1, 2004, from SG Interests I, Ltd., et al, as Assignor, to Samson Resources Company, as Assignee

Well No	Well Name	API	Location	Unit	Form	Op	Status
58020016	S. UTE 33-9 #36-2	506708275	33N 09W 36	W/2	FC	SGI	PR
59020012	SE BAYFIELD 34-7 #12U-1	506708754	34N 07W 12	N/2	FC	SGI	PR
59020001	ECHOLS UTE 1-12 U [FC]	506706859	34N 07W 12	N/2	FC	SGI	PR
59020002	ECHOLS UTE 2-12U	506706895	34N 07W 12	S/2	FC	SGI	PR
59020010	SE BAYFIELD 34-7 #12U-2	506708755	34N 07W 12	S/2	FC	SGI	PR
59020008	SE BAYFIELD 34-7 #13U-3	506708756	34N 07W 13	S/2	FC	SGI	PR
59020003	HARPER GU 1-13U	506706533	34N 07W 13	S/2	FC	SGI	PR
59020009	SE BAYFIELD 34-7 #13U-1	506708753	34N 07W 13	N/2	FC	SGI	PR
59020014	SE BAYFIELD 34-7 #13U-2		34N 07W 13	N/2	FC	SGI	PR
59020007	SE BAYFIELD 34-7 #14U-1	506708646	34N 07W 14	S/2	FC	SGI	PR
59020013	SE BAYFIELD 34-7 #24-1		34N 07W 24	N/2	FC	SGI	UNDV
59020011	SE BAYFIELD 34-7 #24-2		34N 07W 24	N/2	FC	SGI	UNDV
55030002	KATIE EILEEN 34-7-35 #2	506708014	34N 07W 35	S/2	FC	SGI/MRX	PR
55030003	KATIE EILEEN A #2		34N 07W 35	S/2	FC	SGI/MRX	PR



Exhibit A-2

Attached and made a part of that certain Assignment and Bill of Sale dated effective December 1, 2004, from SG Interests I, Ltd, et al, as Assignor, to Samson Resources Company, as Assignee

Well No	Well Name	API	Location	Unit	Form	Op	Status
56010195	BONDAD 33-9 #22 (PC)	506708070	33N 09W 36	W/2	PC	SGI	PR
56010196	BONDAD 33-9 #21A (PC)	506708065	33N 09W 36	W/2	PC/MV	SGI	PR

Exhibit A-3

Attached and made a part of that certain Assignment and Bill of Sale of Record Title dated effective December 1, 2004, from SG Interests I, Ltd, et al, as Assignor, to Samson Resources Company, as Assignee

Well No	Well Name	API	Location	Unit	Form	Op	Status
56010004	COLORADO 32-7 #2 [MV]	506705130	32N 07W 10	N/2	MV	APC	PR
56010005	COLORADO 32-7 #2A [MV]		32N 07W 10	N/2	MV	APC	PR
56010007	IGNACIO 32-7 #1-11 [MV]	506705119	32N 07W 11	W/2	MV	SGI	PR
56010008	IGNACIO 32-7 #2-11 [MV]	506705132	32N 07W 11	E/2	MV	SGI	PR
56010016	MCELVAIN T.H. #1 [MV]	506705118	32N 07W 13	E/2	MV	SGI	PR
56010381	MCELVAIN #4 (MV)	506706484	32N 07W 13	E/2	MV	SGI	PR
56010374	MCELVAIN #3 (MV)	506706398	32N 07W 13	W/2	MV	SGI	PR
56010015	MCELVAIN #2 [MV]	506705121	32N 07W 13	W/2	MV	SGI	PR
56010018	SOUTHERN UTE 32-7 #5A (MV)	506708105	32N 07W 14	N/2	MV	SGI	PR
56010020	SOUTHERN UTE #5 (MV) (aka 5A)	506705086	32N 07W 14	N/2	MV	SGI	PR
56010017	SOUTHERN UTE #9 (MV)	506706388	32N 07W 14	S/2	MV	SGI	PR
56010019	SOUTHERN UTE 1X	506705052	32N 07W 14	S/2	MV	SGI	PR
56010024	SOUTHERN UTE 3E (MV)	506708079	32N 07W 15	N/2	MV	SGI	PR
56010026	SOUTHERN UTE 16-15 (MV)	506706955	32N 07W 15	S/2	MV	SGI	PR
56010028	SOUTHERN UTE #3 (MV)	506705068	32N 07W 15	S/2	MV	SGI	PR
56010030	SOUTHERN UTE #4 (MV)	506705088	32N 07W 15	N/2	MV	SGI	PR
56010032	SOUTHERN UTE 2E (MV)	506708074	32N 07W 16	E/2	MV	SGI	PR
56010035	SOUTHERN UTE #15-16 (MV)	506706900	32N 07W 16	W/2	MV	SGI	PR
56010037	SOUTHERN UTE #2 (MV)	506705055	32N 07W 16	W/2	MV	SGI	PR
56010038	SOUTHERN UTE #6 (MV)	506705077	32N 07W 16	E/2	MV	SGI	PR
56010042	SOUTHERN UTE 11 (MV)	506708066	32N 07W 20 & 21	E/2 Sec. 20, W/2 W/2 Sec. 21	MV	SGI	PR
56010046	SOUTHERN UTE #7 (MV)	506705034	32N 07W 21	E/2 W/2, E/2	MV	SGI	PR
56010048	SOUTHERN UTE #8	506705017	32N 07W 20 & 21	E/2 Sec. 20, W/2 W/2 Sec. 21	MV	SGI	PR
56010052	COLORADO 32-7 #10 (MV)	506705022	32N 07W 22 & 23	E/2 NE, NE SE Sec. 22, NW/4, W/2 NE/4, N/2 SW/4, NW/4 SE/4 of Sec. 23	MV	SGI	PR
56010090	CRIGLER UTE UNIT 1 MV	506705335	33N 08W 21	S/2	MV	ELMRIDGE	PR
56010089	CRIGLER UTE UNIT 1A [MV]	506708108	33N 08W 21	S/2	MV	SGI	PR
56010092	IGNACIO 33-8 #21	506706843	33N 08W 23	S/2	MV	SGI	PR
56010093	IGNACIO 33-8 #7 (MV)	506705325	33N 08W 23	S/2	MV	SGI	PR
56010103	IGNACIO 33-8 15 [MV]	506705303	33N 08W 28	W/2	MV	SGI	PR
56010106	IGNACIO 33-8 9	506706853	33N 08W 28	W/2	MV	SGI	PR
56010104	IGNACIO 33-8 16 [MV]	506705273	33N 08W 28	E/2	MV	SGI	PR
56010105	IGNACIO 33-8 20	506706854	33N 08W 28	E/2	MV	SGI	PR
56010107	IGNACIO 33-8 #11 [MV]	506705302	33N 08W 30	W/2	MV	SGI	PR

Exhibit A-3

Attached and made a part of that certain Assignment and Bill of Sale of Record Title dated effective December 1, 2004, from SG Interests I, Ltd, et al, as Assignor, to Samson Resources Company, as Assignee

Well No	Well Name	API	Location	Unit	Form	Op	Status
56010108	IGNACIO 33-8 #12 MV	506706855	33N 08W 30	W/2	MV	SGI	PR
56010123	IGNACIO 33-8 #19 [MV]	506705774	33N 08W 35	S/2	MV	SGI	PR
56010124	IGNACIO 33-8 #19A	506706358	33N 08W 35	S/2	MV	SGI	PR
56010131	BASEY #1 [MV]	506705519	33N 09W 05	W/2	MV	SGI	PR
56010132	BASEY 1A [MV]	506706403	33N 09W 05	W/2	MV	SGI	PR
56010133	BONDAD 33-9 #20A	506708068	33N 09W 05	E/2	MV	SGI	PR
56010134	BONDAD 33-9 #20	506705513	33N 09W 05	E/2	MV	SGI	PR
56010197	BONDAD 33-9 #21A (MV)	506708065	33N 09W 36	W/2	MV	SGI	PR
56010198	BONDAD 33-9 #21	506705593	33N 09W 36	W/2	MV	SGI	PR
56010210	BONDAD 33-10 #9A (MV)	506708044	33N 10W 01	E/2	MV	SGI	PR
56010211	BONDAD 33-10 #9	506705600	33N 10W 01	E/2	MV	SGI	PR
56010284	BONDAD 33-10 #12		33N 10W 12	W/2	MV	SGI	PR
56010282	BONDAD 33-10 #12A		33N 10W 12	W/2	MV	SGI	PR
56010320	BEASTON #1	506705621	34N 09W 29	E/2	MV	SGI	PR
56010322	DOWLER 1	506705627	34N 09W 30	S/2	MV	SGI	SI
56010331	BEASTON #2A	506708073	34N 09W 32	W/2	MV	SGI	PR
56010332	BEASTON #2	506705763	34N 09W 32	W/2	MV	SGI	PR
56010333	SUTTON #1 [MV]	506705610	34N 09W 32	E/2	MV	SGI	PR
56010334	SUTTON 1A [MV]	506706404	34N 09W 32	E/2	MV	SGI	PR
56010335	SUTTON 2 [MV]	506705613	34N 09W 33	W/2	MV	SGI	PR

Exhibit A-4

Attached and made a part of that certain Assignment and Bill of Sale dated effective December 1, 2004, from SG Interests I, Ltd., et al, as Assignors, to Samson Resources Company, as Assignee

Well No	Well Name	API	Location	Unit	Form	Op	Status
	MCELVAIN (UNDV) DK		32N 07W 13	ALL	DK	SGI	UNDV
56010021	SOUTHERN UTE 5 (DK)	506705086	32N 07W 14	ALL	DK	SGI	PR
56010023	SOUTHERN UTE 3E (DK)	506708079	32N 07W 15	ALL	DK	SGI	SI
56010025	SOUTHERN UTE 16-15 (DK)	506706955	32N 07W 15	ALL	DK	SGI	PR
56010027	SOUTHERN UTE #3 (DK)	506705068	32N 07W 15	ALL	DK	SGI	PR
56010029	SOUTHERN UTE 4E	506708083	32N 07W 15	ALL	DK	SGI	PR
56010033	SOUTHERN UTE 6E (DK)	506708078	32N 07W 16	ALL	DK	SGI	PR
56010031	SOUTHERN UTE 2E (DK)	506708074	32N 07W 16	ALL	DK	SGI	SI
56010036	SOUTHERN UTE #2 (DK)	506705055	32N 07W 16	ALL	DK	SGI	PR
56010034	SOUTHERN UTE #15-16 (DK)	506706900	32N 07W 16	ALL	DK	SGI	SI
56010047	SOUTHERN UTE 7 (DK)	506705034	32N 07W 21	ALL	DK	SGI	PR
56010044	SOUTHERN UTE 8E (DK)	506708067	32N 07W 21	ALL	DK	SGI	SI
56010049	COLORADO 32-7 #3 (DK)	506705021	32N 07W 22	ALL	DK	SGI	PR
56010050	COLORADO 32-7 #3E [DK]	506706809	32N 07W 22	ALL	DK	SGI	PR
56010051	COLORADO 32-7 #10 (DK)	506705022	32N 07W 23	NW/4, W/2 NE/4, N/2 SW/4, NW/4 SE/4	DK	SGI	UNDV
56010055	EAST BONDAD #1 [DK]	506706065	32N 08W 03	ALL	DK	SGI	PR
56010056	SOUTE 32-8 #3-4 [DK]	506706873	32N 08W 03	ALL	DK	REDW	PR
58020018	TRAIL CANYON #10-5 [DK]		32N 08W 05	ALL	DK	SGI	UNDV
56010357	SOUTE 32-8 #5-7 DK	506707384	32N 08W 05	ALL	DK	REDW	PR
57010028	S. Ute 33-8-28 #3		33N 08W 28	ALL	DK	SGI	UNDV
56010181	SOUTHERN UTE GOVT #1 [DK]	506706048	33N 09W 26	ALL	DK	SGI	PR
56010180	SOUTHERN UTE GOVT 1E [DK]		33N 09W 26	ALL	DK	SGI	UNDV

## Exhibit B-1

Attached and made a part of that certain Assignment and Bill of Sale of Record Title dated effective December 1, 2004 from SG Interests I, Ltd., et al, as Assignor, to Samson Resources Company, as Assignee

Well Name	Unit	Ls Date	Lessor	BIA Lease No.	Lessee	Recording
COLORADO 32-7 #15 (FC) S. UTE 32-7-3 #2	32N 07W 03 S/2					
		10/06/1948	Hans Aspaas		Stanolind Oil and Gas Company	279/166
		09/02/1953	Page Wright	14-20-151-40	General Petroleum Corporation	372/467
		04/29/1953	Samuel Burch, Chairman, Council of the Southern Utes	14-20-151-4	General Petroleum Corporation	372/492
COLORADO 32-7 #9 [FC] S. UTE 32-7 #4-4	32N 07W 04 S/2					
		09/02/1953	Page Wright	14-20-151-40	General Petroleum Corporation	372/467
		04/29/1953	Samuel Burch, Chairman, Council of the Southern Utes	14-20-151-4	General Petroleum Corporation	372/492
COLORADO 32-7 #10-2 [FC] S. UTE 32-7 #4-3	32N 07W 04 N/2					
		04/29/1953	Samuel Burch, Chairman, Council of the Southern Utes	14-20-151-4	General Petroleum Corporation	372/492
		06/28/1957	The heirs of Jose Maria aka Albert Morowitz, Southern Ute Allottee No. 160	14-20-604-2423	General Petroleum Corporation	382/577
SCHOFIELD AUTO 31X-5 #2 SCHOFIELD AUTO 31X-5 #4	32N 07W 05 N/2					
		04/29/1953	Samuel Burch, Chairman, Council of the Southern Utes	14-20-151-4	General Petroleum Corporation	372/492
		04/20/1957	Schofield Auto Company		General Petroleum Company	377/19
		06/28/1957	The heirs of Jose Maria aka Albert Morowitz, Southern Ute Allottee No. 160	14-20-604-2423	General Petroleum Corporation	382/577
ARCO-UTE 32-7-6 #1 ARCO-UTE 32-7-6 #3	32N 07W 06 S/2					
		02/07/1956	Garvin A. Snook		Stanolind Oil and Gas Company	359/437
		04/29/1953	Samuel Burch, Chairman, Council of the Southern Utes on behalf of the Southern Ute Tribe of Indians	14-20-151-5	Atlantic Refining Company	14-20-151-5

**Exhibit B-1**

Attached and made a part of that certain Assignment and Bill of Sale of Record Title dated effective December 1, 2004 from SG Interests I, Ltd., et al, as Assignor, to Samson Resources Company, as Assignee

Well Name	Unit	Ls Date	Lessor	BIA Lease No.	Lessee	Recording
SCHOFIELD AUTO 41-6 #2 SCHOFIELD AUTO 41-6 #4	32N 07W 06 N/2					
		06/05/1957	Eva S. O'Neal, a widow woman		General Petroleum Company	378/539
		04/20/1957	Schofield Auto Company		General Petroleum Company	377/19
COLORADO 32-7 #12 [FC] S. UTE 32-7 #9-3	32N 07W 09 N/2					
		04/29/1953	Samuel Burch, Chairman, Council of the Southern Utes	14-20-151-4	General Petroleum Corporation	372/492
		08/27/1953	Thomas Newton and Jane Drake Newton	14-20-151-37	General Petroleum Corporation	375/97
		08/27/1953	Page Wright	14-20-151-41	General Petroleum Corporation	372/472
COLORADO 32-7 #13 [FC] SO. UTE 32-7 #9-4	32N 07W 09 S/2					
		09/05/1990	Colorado National Bank of Pueblo, Colorado, Trustee of the Frances Boyer Trust		Mobil Oil Corporation	602262
		08/27/1953	John Baker and Carl Baker	14-20-151-39	General Petroleum Corporation	372/482
		04/29/1953	Samuel Burch, Chairman, Council of the Southern Utes	14-20-151-4	General Petroleum Corporation	372/492
COLORADO 32-7 #14 [FC] S. UTE 32-7 #10-4	32N 07W 10 N/2					
		08/27/1953	Julian Baker	14-20-151-38	General Petroleum Corporation	372/487
		08/27/1953	Max Watts	14-20-151-36	General Petroleum Corporation	372/477
		04/29/1953	Samuel Burch, Chairman, Council of the Southern Utes	14-20-151-4	General Petroleum Corporation	372/492
		08/27/1953	Thomas Newton and Jane Drake Newton	14-20-151-37	General Petroleum Corporation	375/97

Exhibit B-1

Attached and made a part of that certain Assignment and Bill of Sale of Record Title dated effective December 1, 2004 from SG Interests I, Ltd., et al, as Assignor, to Samson Resources Company, as Assignee

Well Name	Unit	Ls Date	Lessor	BIA Lease No.	Lessee	Recording
S. UTE 24-10 #2 S. UTE 32-7 #10-3	32N 07W 10 S/2					
		08/27/1953	John Baker and Carl Baker	14-20-151-39 A	General Petroleum Corporation	372/482
		04/29/1953	Samuel Burch, Chairman, Council of the Southern Utes	14-20-151-4A	General Petroleum Corporation	372/492
SOUTHERN UTE #701 SOUTHERN UTE #701 (INFILL)	32N 07W 14 S/2					
		04/29/1953	Samuel Burch, Chairman, Council of the Southern Utes	14-20-151-6	Atlantic Refining Company	321/60
SOUTHERN UTE #702 SOUTHERN UTE #702 (INFILL)	32N 07W 15 S/2					
		03/28/1951	Paul B. Martin and Kate F. Martin, husband and wife, and R.M. Martin and Ina C. Martin, husband and wife		Thomas F. Stroock	302/413
		04/29/1953	Samuel Burch, Chairman, Council of the Southern Utes	14-20-151-6	Atlantic Refining Company	321/60
IGNACIO 32-7 #16-1 [FC] IGNACIO 32-7 #16-3 [FC]	32N 07W 16 S/2					
		04/29/1953	Samuel Burch, Chairman, Council of the Southern Utes	14-20-151-6	Atlantic Refining Company	321/60
		07/01/1958	The Southern Ute Tribe of the Southern Ute Reservation, by John E. Baker, Chairman, Southern Ute Tribal Council (14/15) and the Heirs of Nancy Black, Deceased, Southern Ute Allottee No. 262 (1/15)	14-20-604-4254	Pan American Petroleum Corporation	402/438
		03/28/1951	Paul B. Martin and Kate F. Martin, husband and wife, and R.M. Martin and Ina C. Martin, husband and wife		Thomas F. Stroock	302/413
SOUTHERN UTE 707 /IGN32-7#20-1 SOUTHERN UTE 707/ING 32-7 #20-1 INFILL	32N 07W 20 E/2; 21 W/2 W/2					
		03/28/1951	Paul B. Martin and Kate F. Martin, husband and wife, and R.M. Martin and Ina C. Martin, husband and wife		Thomas F. Stroock	302/413
		04/29/1953	Samuel Burch, Chairman, Council of the Southern Utes	14-20-151-6	Atlantic Refining Company	321/60

Exhibit B-1

Attached and made a part of that certain Assignment and Bill of Sale of Record Title dated effective December 1, 2004 from SG Interests I, Ltd., et al, as Assignor, to Samson Resources Company, as Assignee

Well Name	Unit	Ls Date	Lessor	BIA Lease No.	Lessee	Recording
IGNACIO 32-7 #20-2 [FC] IGNACIO 32-7 #20-4 [FC]	32N 07W 19 E/2 E/2; 20 W/2					
		03/28/1951	Paul B. Martin and Kate F. Martin, husband and wife, and R.M. Martin and Ina C. Martin, husband and wife		Thomas F. Stroock	302/413
IGNACIO 32-7 #21-1 [FC] IGNACIO 32-7-21 #2	32N 07W 21 E/2, E/2W/2					
		03/28/1951	Paul B. Martin and Kate F. Martin, husband and wife, and R.M. Martin and Ina C. Martin, husband and wife		Thomas F. Stroock	302/413
		04/29/1953	Samuel Burch, Chairman, Council of the Southern Utes	14-20-151-6	Atlantic Refining Company	321/60
IGNACIO 32-7 #22-1 [FC] IGNACIO 32-7 #22-3	32N 07W 22 W/2, W/2E/2					
		03/28/1951	Paul B. Martin and Kate F. Martin, husband and wife, and R.M. Martin and Ina C. Martin, husband and wife		Thomas F. Stroock	302/413
IGNACIO 32-7 #23-1 [FC] IGNACIO 32-7 #23-2 [FC]	32N 07W 22 E/2 E/2; 23 W/2					
		03/28/1951	Paul B. Martin and Kate F. Martin, husband and wife, and R.M. Martin and Ina C. Martin, husband and wife		Thomas F. Stroock	302/413
		04/29/1953	Samuel Burch, Chairman, Council of the Southern Utes	14-20-151-6	Atlantic Refining Company	321/60
RANDLE 33-7-10 #2 RANDLE 33-7-10 #4	33N 07W 10 W/2					
		02/28/1981	Maxwell C Anderson aka Maxine C Anderson, as Personal Representative of the Estate of Mable C Payne under Action No. PR888 in LaPlata County District Court		Centennial Oil Company	481463
		02/28/1981	Maxwell C Anderson aka Maxine C Anderson		Centennial Oil Company	479353



**Exhibit B-1**

Attached and made a part of that certain Assignment and Bill of Sale of Record Title dated effective December 1, 2004 from SG Interests I, Ltd., et al, as Assignor, to  
Samson Resources Company, as Assignee

Well Name	Unit	Ls Date	Lessor	B/A Lease No.	Lessee	Recording
		02/28/1981	Maxwell C Anderson		Centennial Oil Company	453339
		11/28/1973	John Barnett aka Jon Barnett		Ed Pendleton	384987
		03/01/1981	Harold Payne Jr		Centennial Oil Company	453228
		09/01/1982	LaPlata County Board of County Commissioners		Centennial Oil Company Inc	476614
		11/20/1973	Leonard L Bell and Marie R Bell		Ed Pendleton	385389
		11/24/1973	Leota M Anderson		Ed Pendleton	383374
		07/10/1978	Lizzie E Walker, a married woman dealing in her sole and separate property		Palmer Oil & Gas Company	422528
		01/12/1981	Mr Marvin L Peterson, a single man, as heir of Sadie Peterson, deceased		Jerome P McHugh	451467
		04/04/1981	Mr. Laverne Moore and Mrs. Elsie Rowse Moore, husband and wife		Centennial Oil Company Inc.	456013 454439
		04/04/1981	Mr. William Alexander and Mrs. Pearl Rowse Alexander, husband and wife		Centennial Oil Company Inc.	454582
		03/28/1981	Mrs Phyllis M Woodworth		Centennial Oil Company Inc	475053
		03/28/1981	Mrs Phyllis M Woodworth		Centennial Oil Company Inc	455578

**Exhibit B-1**

Attached and made a part of that certain Assignment and Bill of Sale of Record Title dated effective December 1, 2004 from SG Interests I, Ltd., et al, as Assignor, to  
Samson Resources Company, as Assignee

Well Name	Unit	Ls Date	Lessor	B/A Lease No.	Lessee	Recording
		03/01/1981	Mrs. Laura Bell Aspaas, widow of Carl Aspaas		Centennial Oil Company	475723
		03/01/1981	Mrs. Laura Bell Aspaas, widow of Carl Aspaas		Centennial Oil Company	453254
		02/25/1981	Robert L McDaniel		Centennial Oil Company Inc	475476
		02/25/1981	Robert L McDaniel		Centennial Oil Company Inc	455572
		01/14/1981	Security National Bank of Roswell, as personal representative of the Estate of George E Singleton, aka G E Singleton		Jerome P McHugh	452331
		02/25/1981	Gerald B McDaniel		Centennial Oil Company Inc	475471
		02/25/1981	Gerald B McDaniel		Centennial Oil Company Inc	455573
		06/21/1978	Vicki Dean and Ray Dean, wife and husband		Palmer Oil & Gas Company	422527
		04/04/1981	Sandra Rowse Souverielle		Centennial Oil Company Inc.	454581
		04/01/1981	Archie A Lester and Evelyn H Lester		Centennial Oil Company Inc.	454443
		04/04/1981	Jack and Margaret Rowse		Centennial Oil Company Inc.	456014 454440
		07/03/1979	Garvin A Snook, Trustee under rev trust ind dtd 11-10-72; Ruth Snook, Trustee under rev trust ind dtd 11-10-72		Howard E Henderson	433609

## Exhibit B-1

Attached and made a part of that certain Assignment and Bill of Sale of Record Title dated effective December 1, 2004 from SG Interests I, Ltd., et al, as Assignor, to Samson Resources Company, as Assignee

Well Name	Unit	Ls Date	Lessor	BIA Lease No.	Lessee	Recording
		06/21/1978	Albert Shelhamer and Cecelia Bakman Shelhamer		Palmer Oil & Gas Company	422529
		02/27/1981	Albuquerque National Bank, Administrator for the Charles McCarty Estate-Trust		Centennial Oil Company Inc	454438
		02/06/1981	Andrew James Drotar and Mary Pauline Drotar, husband and wife		Centennial Oil Company Inc	452707
		11/26/1973	Audrey Taylor		Ed Pendleton	383379
		11/24/1973	Bonnie Isgar		Ed Pendleton	383375
		04/01/1981	Elgin L Lester, as Trustee for the heirs of Mrs. Violet Lester Green, deceased		Centennial Oil Company Inc.	454441
		02/25/1981	Frederick M McDaniel		Centennial Oil Company Inc	475469
		02/25/1981	Frederick M McDaniel		Centennial Oil Company Inc	455574
		11/26/1973	Alice Self		Ed Pendleton	383372
		04/01/1981	Francis L Lester and Odessa C Lester		Centennial Oil Company Inc.	457382 454445 455892
		04/04/1981	Carol Rowse West, a single woman		Centennial Oil Company Inc.	454580
		04/01/1981	Elgin L Lester and Norma E Lester		Centennial Oil Company Inc.	454444
		04/01/1981	Edwin W Lester and Ethyle Pearl Lester		Centennial Oil Company Inc.	454442
		11/28/1973	Earl Barnett		Ed Pendleton	383373
		05/25/1978	Donna L Woodard, a married woman dealing in her sole and separate property		Palmer Oil & Gas Company	420998

**Exhibit B-1**

Attached and made a part of that certain Assignment and Bill of Sale of Record Title dated effective December 1, 2004 from SG Interests I, Ltd., et al, as Assignor, to Samson Resources Company, as Assignee

Well Name	Unit	Ls Date	Lessor	BIA Lease No.	Lessee	Recording
		02/25/1981	Judith C McDaniel		Centennial Oil Company Inc	475475
		02/25/1981	Judith C McDaniel		Centennial Oil Company Inc	455576
		02/25/1981	Robert L McDaniel, Trustee for Joan M. McDaniel		Centennial Oil Company Inc	475472
		02/25/1981	Robert L McDaniel, Trustee for Joan M. McDaniel		Centennial Oil Company Inc	455575
COVEY 33-7-10 #1 BIG JOHN 33-7-10 #3	33N 07W 10 E/2					
		04/04/1981	Mr. Laverne Moore and Mrs. Elsie Rowse Moore, husband and wife		Centennial Oil Company Inc.	454439 456013
		09/24/1973	Melvin J Olson and Inez A Olson		Ed Pendleton	380539
		02/28/1981	Maxwell C Anderson aka Maxine C Anderson, as Personal Representative of the Estate of Mable C Payne under Action No. PR888 in LaPlata County District Court		Centennial Oil Company	453339 479353 481463
		11/24/1973	Leota M Anderson		Ed Pendleton	383374
		04/04/1981	Mr. William Alexander and Mrs. Pearl Rowse Alexander, husband and wife		Centennial Oil Company Inc.	454582
		07/25/1982	L W McDaniel		Centennial Oil Company	475478
		11/20/1973	Leonard L Bell and Marie R Bell		Ed Pendleton	385389

**Exhibit B-1**

Attached and made a part of that certain Assignment and Bill of Sale of Record Title dated effective December 1, 2004 from SG Interests I, Ltd., et al, as Assignor, to Samson Resources Company, as Assignee

Well Name	Unit	Ls Date	Lessor	BIA Lease No.	Lessee	Recording
		03/01/1981	Mrs. Laura Bell Aspaas, widow of Carl Aspaas		Centennial Oil Company	453254 475723
		03/22/1981	Phyllis M Woodworth		Centennial Oil Company	455577 475054
		03/15/1981	Robert L McDaniel		Centennial Oil Company	455570 475477
		04/04/1981	Sandra Rowse Souverielle		Centennial Oil Company Inc.	454581
		07/13/1981	The Board of County Commissioners		William Perlman	459689 471549
		03/15/1981	Judith C McDaniel		Centennial Oil Company	455569 475474
		03/01/1981	Harold Payne Jr		Centennial Oil Company	453228 485306
		03/15/1981	Robert L McDaniel Trustee for Joan McDaniel		Centennial Oil Company	455568 475473
		11/26/1973	Alice Self		Ed Pendleton	383372
		11/28/1973	John Barnett aka Jon Barnett		Ed Pendleton	384987
		11/16/1994	A J Covey and Margaret Covey, husband and wife, Alton J. Covey Jr, a married man dealing in his sole and separate property		Maralex Resources Inc	678997

**Exhibit B-1**

Attached and made a part of that certain Assignment and Bill of Sale of Record Title dated effective December 1, 2004 from SG Interests I, Ltd., et al, as Assignor, to Samson Resources Company, as Assignee

Well Name	Unit	Ls Date	Lessor	BIA Lease No.	Lessee	Recording
		04/01/1981	Archie A Lester and Evelyn H Lester		Centennial Oil Company Inc.	454443
		11/26/1973	Audrey Taylor		Ed Pendleton	383379
		11/24/1973	Bonnie Isgar		Ed Pendleton	383375
		04/04/1981	Carol Rowse West, a single woman		Centennial Oil Company Inc.	454580
		11/28/1973	Earl Barnett		Ed Pendleton	383373
		04/01/1981	Edwin W Lester and Ethyle Pearl Lester		Centennial Oil Company Inc.	454442
		04/01/1981	Elgin L Lester, as Trustee for the heirs of Mrs. Violet Lester Green, deceased		Centennial Oil Company Inc.	454441
		04/01/1981	Francis L Lester and Odessa C Lester		Centennial Oil Company Inc.	454445 455892 457382
		03/15/1981	Frederic M McDaniel		Centennial Oil Company	455567 475468
		03/15/1981	Gerald B McDaniel		Centennial Oil Company	455571 475470
		09/01/1982	Harold M Barnett, Administrator for the Estate of his father, Lloyd M Barnett		Centennial Oil Company	475893
		04/04/1981	Jack and Margaret Rowse		Centennial Oil Company Inc.	454440 456014
		04/01/1981	Elgin L Lester and Norma E Lester		Centennial Oil Company Inc.	454444
BEHRMANN 33-7-15 #1 BEHRMANN 33-7-15 #3	33N 07W 15 E/2					

**Exhibit B-1**

Attached and made a part of that certain Assignment and Bill of Sale of Record Title dated effective December 1, 2004 from SG Interests I, Ltd., et al, as Assignor, to Samson Resources Company, as Assignee

Well Name	Unit	Ls Date	Lessor	BIA Lease No.	Lessee	Recording
		10/20/1955	Robert E. Underwood, Jr.		Stanolind Oil & Gas Co.	357/299
		10/20/1955	Joseph W. & Vera J. Scales		Stanolind Oil & Gas Co.	353/306
		02/17/1958	W. Clay Meridith		Pan American Petroleum Corporation	390/422
		07/25/1960	United States Smelting, Refining & Mining Company		Shar-Alan Oil Company	427/100
		02/17/1958	Robert E. Underwood, Jr.		Pan American Petroleum Corporation	389/464
		02/17/1958	Robert E. Underwood, Jr.		Pan American Petroleum Corporation	389/462
		02/11/1958	Morrill E. Turner		Pan American Petroleum Corporation	390/414
		02/17/1958	John Nelson		Pan American Petroleum Corporation	392/78
		04/11/1960	John Nelson		James R. Stephens	422/12
		09/10/1956	Henry S. Dittmar & Hattie Dittmar		Stanolind Oil & Gas Co.	368/123
		10/20/1955	Clarence F. Dunsmore		Stanolind Oil & Gas Co.	363/518
		03/19/1958	Clarence F. Dunsmore		Pan American Petroleum Corporation	390/420
		10/20/1955	B. E. Behrmann		Stanolind Oil & Gas Co.	357/301
		10/20/1955	W. Clay Meridith		Stanolind Oil & Gas Co.	353/304
		02/17/1958	Joseph W. & Vera J. Scales		Pan American Petroleum Corporation	390/418
UNDERWOOD 33-7-15 #2 UNDERWOOD 33-7-15 #3	33N 07W 15 W/2					

**Exhibit B-1**

Attached and made a part of that certain Assignment and Bill of Sale of Record Title dated effective December 1, 2004 from SG Interests I, Ltd., et al, as Assignor, to Samson Resources Company, as Assignee

Well Name	Unit	Lease Date	Lessor	BIA Lease No.	Lessee	Recording
		04/20/1953	C. J. Scanlon		J. L. Tatum	319/225
		07/25/1960	United States Smelting, Refining & Mining Company		Shar-Alan Oil Company	427/100
		02/09/1956	Ruth Rowse, Administratrix of the Estate of Glen Rowse, deceased		Hans Aspaas	364/580
		08/15/1960	Robert E. Underwood, Jr.		Shar-Alan Oil Company	425/593
		02/17/1958	Robert E. Underwood, Jr.		Pan American Petroleum Corporation	389/464
		07/08/1948	Malco Refineries, Inc.		Paul Davis	277/441
		01/29/1958	J. Denton Simms, Trustee of the Estate of Emmet Wirt, deceased		Pan American Petro. Corp.	388/392
		12/07/1948	Julius N. Cloud, Chairman, Southern Ute Tribal Council	I-22-IND-2788	Stanolind Oil & Gas Company	324/534
UTE 33-7-22 #1 UTE 33-7 #22-3	33N 07W 22 N/2					
		09/17/1988	Laura Belle Aspaas, a widow		Amoco Production Company	569819
		04/13/1962	United States Smelting, Refining and Mining Company		Rodney P. Calvin	447/403
		12/01/1988	Thomas and Benita Sue Royball, husband and wife		Merrion Oil & Gas Corporation	578599
		02/17/1958	Robert E. Underwood, Jr.		Pan American Petroleum Corporation	389/464
		02/11/1958	Morrill E. Turner		Pan American Petroleum Corporation	390/414
		05/06/1958	Kenneth W. Darrow and Delores M. Darrow, his wife and Doris Yvonne Moore (formerly Doris Yvonne Darrow) and Robert L. Moore, her husband		Pan American Petroleum Corporation	392/378
		12/07/1948	Julius N. Cloud, Chairman, Southern Ute Tribal Council	I-22-IND-2788	Stanolind Oil & Gas Company	324/534



## Exhibit B-1

Attached and made a part of that certain Assignment and Bill of Sale of Record Title dated effective December 1, 2004 from SG Interests I, Ltd., et al, as Assignor, to Samson Resources Company, as Assignee

Well Name	Unit	Lease Date	Lessor	BIA Lease No.	Lessee	Recording
		02/17/1958	John Swanson		Pan American Petroleum Corporation	390/416
		12/01/1988	Fritz Ernest and Junia Virginia Royball, husband and wife		Merrion Oil & Gas Corporation	578600
		02/17/1958	Robert E. Underwood, Jr.		Pan American Petroleum Corporation	389/462
WOLFE 33-7-22 #2 [FC] WOLFE 33-7-22 #4 [FC]	33N 07W 22 S/2					
		05/06/1958	Kenneth W. Darrow and Delores M. Darrow, his wife and Doris Yvonne Moore (formerly Doris Yvonne Darrow) and Robert L. Moore, her husband		Pan American Petroleum Corporation	392/378
		04/23/1962	First National Bank, Successor Trustee by consolidation with International Trust Company, Trustee for the Estate of Josephine M. Smith, Deceased		Rodney P. Calvin	448/94
		04/14/1958	William J. Bennett and Verna O. Bennett, his wife		Pan-American Petroleum Corporation	391/217
		10/12/1988	Wilbur C. Bradley and Richard C. Bradley as Trustees of the O.E. and E.L Bradley Trust		Petroleum Land Service, Inc.	575003
		03/27/1962	T. Stanley Senter		Rodney P. Calvin	447/358
		02/17/1958	Robert E. Underwood, Jr.		Pan American Petroleum Corporation	389/462
		03/12/1958	North Central Oil Corporation		Pan-American Petroleum Corporation	389/466
		02/06/1958	Luther T. Britt and Mabelle V. Britt		Pan-American Petroleum Corporation	390/424
		05/08/1958	Brookhaven Oil Company		Pan-American Petroleum Corporation	391/215
		12/07/1948	Julius N. Cloud, Chairman, Southern Ute Tribal Council	I-22-IND-2788	Stanolind Oil & Gas Company	324/534
		02/17/1958	John Swanson		Pan American Petroleum Corporation	390/416

**Exhibit B-1**

Attached and made a part of that certain Assignment and Bill of Sale of Record Title dated effective December 1, 2004 from SG Interests I, Ltd., et al, as Assignor, to Samson Resources Company, as Assignee

Well Name	Unit	Ls Date	Lessor	BIA Lease No.	Lessee	Recording
		08/01/1990	Amoco Production Company, a Delaware Corporation		Richmond Petroleum Inc.	605849
		04/17/1962	Carl G. Hine		Rodney P. Calvin	447/409
		05/26/1958	D. K. Wolfe, Jr.		Pan-American Petroleum Corporation	391/529
		03/26/1962	Edith Payne		Rodney P. Calvin	447/350
		03/27/1962	Emil Mosbacher, Jr.		Rodney P. Calvin	447/528
		03/27/1962	Albert M. Senter, Jr.		Rodney P. Calvin	448/514
PAYNE 33-7-23 #1 [FC] PAYNE 33-7-23 #2 [FC]	33N 07W 23 S/2					
		05/19/1951	Maurice Levey		T. H. McElvain	306/255
		03/23/1951	Julius N. Cloud, Chairman of the Southern Ute Tribal Council	I-22-IND-2803	Stanolind Oil & Gas Company	324/538
		05/19/1951	Hugh L. Linebarger and Gertrude Linebarger		T. H. McElvain	306/253
		01/10/1961	Glen A. Payne and Evelyn L. Payne		Carl R. McElvain	432/273
		12/06/1955	Bessie Burns Baker (Allottee, Southern Ute Tribe); Contract No. 14-20-604-76A		G. E. Ramseyer	360/565
		03/14/1961	Edith A. Dannels		Charles V. Dannels	431/525
UTE 33-7-25 #2 UTE 33-7 25 #4	33N 07W 25 E/2					
		03/23/1951	Julius N. Cloud, Chairman of the Southern Ute Tribal Council	I-22-IND-2803	Stanolind Oil & Gas Company	324/538
UTE 33-7-25 #1 UTE 33-7-25 #3	33N 07W 25 W/2					

Exhibit B-1

Attached and made a part of that certain Assignment and Bill of Sale of Record Title dated effective December 1, 2004 from SG Interests I, Ltd., et al, as Assignor, to Samson Resources Company, as Assignee

Well Name	Unit	Ls Date	Lessor	BIA Lease No.	Lessee	Recording
		03/23/1951	Julius N. Cloud, Chairman of the Southern Ute Tribal Council	I-22-IND-2803	Stanolind Oil & Gas Company	324/538
		11/01/1960	William R. McMahon		T. H. McElvain	430/293
		01/13/1960	W. H. Owens		T. H. McElvain, Forrest B. Miller and Mabelle McElvain Miller	419/625
		06/03/1987	Sara R. Hettle		Merrion Oil & Gas Corporation	553831
		06/03/1987	Keith M. Rucker		Merrion Oil & Gas Corporation	553828
		01/02/1960	Harold Payne and Harold Payne, Jr.		T. H. McElvain, Forrest B. Miller and Mabelle McElvain Miller	419/177
		02/20/1960	Christine J. Hamilton, Individually and as Sole Devisee of Edwin W. Hamilton, Deceased		T. H. McElvain	421/526
		06/03/1987	Barbara Tangeman		Merrion Oil & Gas Corporation	553830
		06/03/1987	Barbara K. Todd		Merrion Oil & Gas Corporation	553829
		06/03/1987	Abigail R. Myers		Merrion Oil & Gas Corporation	553832
		06/03/1987	Peter H. Robin		Merrion Oil & Gas Corporation	553827
IGNACIO 33-7 #29-2 [FC] IGNACIO 33-7 #29-3	33N 07W 29 W/2					
		04/29/1953	Samuel Burch, Chairman, Council of the Southern Utes	14-20-151-4	General Petroleum Corporation	372/492
BROOME 33-7-30 #1 [FC] BROOME 33-7-30 #2 [FC]	33N 07W 30 S/2					
		11/05/1959	Sara Hulsey Dinwiddie and W.W. Dinwiddie, wife & husband		T. H. McElvain	417/527
		10/15/1959	John Greene and Gladys C. Green, his wife		Harold Payne	416/131

**Exhibit B-1**

Attached and made a part of that certain Assignment and Bill of Sale of Record Title dated effective December 1, 2004 from SG Interests I, Ltd., et al, as Assignor, to Samson Resources Company, as Assignee

Well Name	Unit	Ls Date	Lessor	BIA Lease No.	Lessee	Recording
		11/05/1959	L. M. Perkins & Howell W. Cobb		T. H. McElvain	416/125
		11/05/1959	Lewis T. Lohman and Beverly M. Lohman, husband and wife		T. H. McElvain	417/228
		07/08/1948	Malco Refineries, Inc.		Paul Davis	277/441
		10/15/1959	Owen I. Jones and Bessie C. Jones, his wife		Harold Payne	416/129
		11/05/1959	Ruben Jack Lucero and Burna Dean Lucero, husband and wife		T. H. McElvain	419/592
		10/06/1960	William R. McMahon		T. H. McElvain	427/291
		01/30/1962	Hondo Oil & Gas Company		J. R. Stephens	444/154
		11/05/1959	A. V. Jones and Nellie Jones, husband and wife		T. H. McElvain	418/594
		04/29/1953	Samuel Birch, Chairman, Counsel of the Southern Utes on behalf of the Southern Ute Tribe of Indians; Contract No. 14-20-151-4	14-20-151-4	General Petroleum Corporation	372/492
		11/05/1959	Allen Gano and Dorothy T. Gano, husband and wife		T. H. McElvain	417/529
		11/05/1959	Hans Aspaas		T. H. McElvain	416/154
		11/05/1959	H. R. Stasney and Eska Gage Stasney, husband and wife		T. H. McElvain	418/598
		11/05/1959	E. R. Boyd and Marie A. Boyd, husband and wife		T. H. McElvain	418/596
		11/05/1959	E. Ellison Hatfield, William C. Horther, William J. Horther, and Estil R. Skewes		T. H. McElvain	417/226
		11/05/1959	Christine J. Hamilton, individually and as sole and only devisee of Edwin J. Hamilton, Deceased, of property of said deceased in the State of Colorado		T. H. McElvain	421/528

## Exhibit B-1

Attached and made a part of that certain Assignment and Bill of Sale of Record Title dated effective December 1, 2004 from SG Interests I, Ltd., et al, as Assignor, to Samson Resources Company, as Assignee

Well Name	Unit	Ls Date	Lessor	BIA Lease No.	Lessee	Recording
		11/05/1959	C. Ray Robinson and Pauline Robinson, husband and wife		T. H. McElvain	417/230
		11/05/1959	C. E. Young and Mrs. C. E. Young, husband and wife		T. H. McElvain	418/592
		11/05/1959	Byron V. Bradford and Lawrence W. McDaniel		T. H. McElvain	416/123
		11/05/1959	Helen Rebecca Henderson and Martin G. Henderson, wife and husband		T. H. McElvain	419/391
		09/18/1961	B. M. Luse, as her separate estate, joined pro forma by her husband W. P. Luse		T. H. McElvain	440/40
WILDE 33-7 #31-1 [FC] FASSETT 33-7 #31-3	33N 07W 31 S/2					
		11/13/1960	Theo. Hamm Brewing Co.		Lee W. Kilgore	428/465
		12/01/1960	Cecil L. Lanier		Pan American Petroleum Corp.	429/3
		07/22/1954	W. H. Rogers, Jr.		General Petroleum Corporation	333/117
		11/29/1960	School District No. 11		Pan American Petroleum Corp.	429/285
		12/01/1960	Lee W. Kilgore		Pan American Petroleum Corp.	537269
		02/02/1956	George H. McJunkin, et ux		Stanolind Oil & Gas Company	361/342
		04/23/1956	Frank S. Wilde, et ux		Pan American Petroleum Corp.	363/44
FASSETT 33-7 #31-1 [FC] FASSETT 33-7 #31-2 [FC]	33N 07W 31 N/2					
		02/28/1956	Cassio Franzzini		Stanolind Oil & Gas Company	362/106

Exhibit B-1

Attached and made a part of that certain Assignment and Bill of Sale of Record Title dated effective December 1, 2004 from SG Interests I, Ltd., et al, as Assignor, to Samson Resources Company, as Assignee

Well Name	Unit	Ls Date	Lessor	B/A Lease No.	Lessee	Recording
		02/28/1956	Francis E. Hatch		Stanolind Oil & Gas Company	362/108
		02/28/1956	J. Edgar Smith, a widower		Stanolind Oil & Gas Company	362/110
		02/02/1956	U. G. McJunkin		Stanolind Oil & Gas Company	362/100
		02/28/1956	W. Clay Merideth		Stanolind Oil & Gas Company	262/112
		02/28/1956	William Stirling & Margaret Stirling, Individually and as H/W		Stanolind Oil & Gas Company	362/114
		02/02/1956	Anna Crame		Stanolind Oil & Gas Company	359/415
IGNACIO 33-7 #8-2 [FC] UTE 33-7 #32-3	33N 07W 32 N/2					
		06/26/1957	Heirs of Jim Priest, So. Ute Allottee No. 158, Josephine Williams, Ouray McCook, Genevieve Williams, Virgil Navanick, Thelma Jane Williams, Franklin McCook, Magdalene aka Madeline Williams, and Mercedes Rock Williams Baker, Clem Baker	14-20-604-2424	General Petroleum Corporation	380/601
		04/29/1953	Samuel Burch, Chairman, Council of the Southern Utes	14-20-151-4	General Petroleum Corporation	372/492
		04/27/1953	William C. Monte, Allottee	14-20-151-1	Skelly Oil Company	14-20-151-1
IGNACIO 33-7 #15-2 [FC] IGNACIO 33-7 #32-4 [FC]	33N 07W 32 S/2					
		04/29/1953	Samuel Burch, Chairman, Council of the Southern Utes	14-20-151-4	General Petroleum Corporation	372/492
		07/22/1954	W. H. Rogers, Jr.		General Petroleum Corporation	333/117
IGNACIO 33-7 #16-2 [FC] UTE 33-7 #33-3	33N 07W 33 S/2					
		04/29/1953	Samuel Burch, Chairman, Council of the Southern Utes	14-20-151-4	General Petroleum Corporation	372/492

Exhibit B-1

Attached and made a part of that certain Assignment and Bill of Sale of Record Title dated effective December 1, 2004 from SG Interests I, Ltd., et al, as Assignor, to Samson Resources Company, as Assignee

Well Name	Unit	Ls Date	Lessor	BIA Lease No.	Lessee	Recording
		07/16/1963	Norma Sanders		Wrightsman Petroleum Company	473/394
		07/16/1963	John L. Brady		Wrightsman Petroleum Company	473/384
		07/16/1963	Joseph Wesley Gallaher II		Wrightsman Petroleum Company	473/390
		07/16/1963	Josephine Radue		Wrightsman Petroleum Company	473/378
		07/16/1963	Lionel L. Shatford		Wrightsman Petroleum Company	473/326
		07/16/1963	Mildred W. Zouck, Surviving Trustee under the Will of Charles L. Wagandt		Wrightsman Petroleum Company	473/392
		07/16/1963	John F. Corvino and Rita M. Corvino		Wrightsman Petroleum Company	473/338
		07/16/1963	Miss Ida Miller		Wrightsman Petroleum Company	473/334
		07/16/1963	Mrs. Carrie Gidwitz		Wrightsman Petroleum Company	473/388
		07/16/1963	Mrs. Frank P. Sullivan		Wrightsman Petroleum Company	473/350
		07/16/1963	Nell Evans		Wrightsman Petroleum Company	473/376
		07/16/1963	Normarth Corp.		Wrightsman Petroleum Company	473/354
		07/16/1963	Robert C. Eble		Wrightsman Petroleum Company	473/330
		07/16/1963	Robert G. Bradshaw		Wrightsman Petroleum Company	473/356
		07/16/1963	Robert R. McKee		Wrightsman Petroleum Company	473/348
		07/19/1962	Rodney P. Calvin and Christine T. Calvin, his wife; and Weldon C. Julander and Ila Mae Julander, his wife		Socony Mobil Oil Company, Inc.	451/506

## Exhibit B-1

Attached and made a part of that certain Assignment and Bill of Sale of Record Title dated effective December 1, 2004 from SG Interests I, Ltd., et al, as Assignor, to Samson Resources Company, as Assignee

Well Name	Unit	Lease Date	Lessor	BIA Lease No.	Lessee	Recording
		07/16/1963	Rose P. Feltman		Wrightsman Petroleum Company	473/340
		07/16/1963	David Cohen		Wrightsman Petroleum Company	473/360
		07/16/1963	The Chase Manhattan Bank, Co-Executor with Roland Binning, Jr. and Harry R. Van Allen, et al.		Wrightsman Petroleum Company	473/332
		07/16/1963	The Mullen Foundation		Wrightsman Petroleum Company	473/364
		11/02/1960	Turner Securities, a Partnership		Weldon C. Julander and Rodney P. Calvin	428/575
		07/16/1963	John E. McConnell, Jr.		Wrightsman Petroleum Company	473/324
		05/22/1961	Roger W. Edwards and Rose A. Edwards, husband and wife		Weldon C. Julander and Rodney P. Calvin	437/34
		07/16/1963	Anna Gebhart		Wrightsman Petroleum Company	473/352
		07/16/1963	Aida Abelow, Irving Abelow and Elihu Fier as Trustees under Indenture Trust dated December 19, 1960		Wrightsman Petroleum Company	473/380
		07/16/1963	E. M. Edwards Company		Wrightsman Petroleum Company	473/342
		07/16/1963	Andrew M. Taylor		Wrightsman Petroleum Company	473/328
		07/16/1963	Howard W. Bradshaw		Wrightsman Petroleum Company	473/370
		05/19/1992	BASF Corporation		Mobil Oil Corporation	666520
		04/27/1953	Bessie Box Baker and Annabelle Tyler William	14-20-151-12	Skelly Oil Company	14-20-151-12
		07/16/1963	Catherine A. Sheridan		Wrightsman Petroleum Company	473/374
		07/16/1963	Charles T. Gallaher II		Wrightsman Petroleum Company	473/386



Exhibit B-1

Attached and made a part of that certain Assignment and Bill of Sale of Record Title dated effective December 1, 2004 from SG Interests I, Ltd., et al, as Assignor, to Samson Resources Company, as Assignee

Well Name	Unit	Ls Date	Lessor	BIA Lease No.	Lessee	Recording
		07/16/1963	Cora D. Holman, Executrix of Estate of George P. Holman		Wrightsman Petroleum Company	477/380
		07/16/1963	Delia B. Edwards		Wrightsman Petroleum Company	473/398
		07/16/1963	Florence C. Robertson		Wrightsman Petroleum Company	473/346
		07/16/1963	Grace C. Hayes		Wrightsman Petroleum Company	473/396
		07/16/1963	Edward Mitchell Edwards		Wrightsman Petroleum Company	473/344
		07/16/1963	Gail Whitcomb		Wrightsman Petroleum Company	473/322
		07/16/1963	Flora G. Sarkisian, Executrix of Estate of Dickran M. Sarkisian		Wrightsman Petroleum Company	473/366
		07/16/1963	Ernest O. Knapp, Individually and as Trustee		Wrightsman Petroleum Company	473/382
		07/16/1963	Elmer G. Johnson		Wrightsman Petroleum Company	473/358
		07/16/1963	Edwin F. Scheetz, Jr.		Wrightsman Petroleum Company	473/372
		11/26/1960	Elizabeth R. Clark and Kenneth R. Clark, wife and husband		Weldon C. Julander and Rodney P. Calvin	429/45
		07/16/1963	Elinor June McAshan		Wrightsman Petroleum Company	473/336
		07/16/1963	Ella Mattimore		Wrightsman Petroleum Company	473/362
		07/16/1963	Gordon G. Berg		Wrightsman Petroleum Company	473/368
		10/06/1948	Hans Aspaas		Stanolind Oil & Gas Company	279/166
S. UTE 22-33 #2 S. UTE 33-7 #33-4	33N 07W 33 N/2					

Exhibit B-1

Attached and made a part of that certain Assignment and Bill of Sale of Record Title dated effective December 1, 2004 from SG Interests I, Ltd., et al, as Assignor, to Samson Resources Company, as Assignee

Well Name	Unit	Ls Date	Lessor	D/A Lease No.	Lessee	Recording
		10/23/1957	Grant Moffett		Pan American Petroleum Corporation	383/341
		06/26/1957	Heirs of Jim Priest, So. Ute Allottee No. 158, Josephine Williams, Ouray McCook, Genevieve Williams, Virgil Navanick, Thelma Jane Williams, Franklin McCook, Magdalene aka Madeline Williams, and Mercedes Rock Williams Baker, Clem Baker	14-20-604-2424	General Petroleum Corporation	380/601
		04/27/1953	William C. Monte	14-20-151-1	Skelly Oil Company	14-20-151-1
DODD #3-2 [FC] DODD #3-4 [FC]	33N 08W 03 S/2					
		05/10/1977	Mabelle McElvain Miller, a widow		Hardscrabble Associates	410206
		04/15/1974	William S. Eakes		Ed Pendleton	386469
		08/25/1977	Wardie L. Hubbard McCormick and Don G. McCormick, wife and husband		Hardscrabble Associates	412766
		07/23/1975	Virginia Fant		Hardscrabble Associates	398565
		05/16/1975	Robert R. Smith and Judith A. Smith, husband and wife		Hardscrabble Associates	398543
		06/18/1975	Robert E. Iden and Pamela J. Iden, husband and wife		Hardscrabble Associates	398558
		05/15/1975	Elisabeth R. Eakes		Hardscrabble Associates	398541
		05/10/1977	Mabelle McElvain Miller, Trustee of the Maydell Miller Mast Trust "M"		Hardscrabble Associates	410209
		05/10/1977	Mabelle McElvain Miller, Trustee of the Corrine Miller Gay Trust "G"		Hardscrabble Associates	410208
		08/11/1975	Continental Illinois National Bank & Trust Company of Chicago, Executor of the Estate of Alfred C. Winters, deceased		Hardscrabble Associates	398568
		06/18/1975	Jane I. Reynolds and Stephen E. Reynolds, wife and husband		Hardscrabble Associates	398559

Exhibit B-1

Attached and made a part of that certain Assignment and Bill of Sale of Record Title dated effective December 1, 2004 from SG Interests I, Ltd., et al, as Assignor, to Samson Resources Company, as Assignee

Well Name	Unit	Lease Date	Lessor	BIA Lease No.	Lessee	Recording
		05/10/1977	James M. Raymond		Hardscrabble Associates	410207
		11/14/1975	Harold F. Payne, Jr., Representative of the Estate of Harold F. Payne, Sr., deceased		Hardscrabble Associates	398570
		05/15/1975	Dr. F. R. Pingrey and Helen Jane Pingrey, husband and wife		Hardscrabble Associates	398542
		10/17/1945	Demis P. Martinez		W. E. Rennie	253/304
		07/03/1975	John R. Chavez and Clio Chavez, husband and wife		Hardscrabble Associates	398563
		10/17/1945	Homer D. Ford and Rose E. Ford		W. E. Rennie	253/306
UTE 33-8-5 #2 UTE 33-8-5 #3	33N 08W 05 S/2					
		04/29/1953	Southern Ute Tribe of Indians	14-20-151-8	General Petroleum Corporation	372/497
OLSON 33-8-8 #1 OLSON 33-8-8 #2	33N 08W 08 W/2					
		03/11/1947	Melvin J. Olson		Hans Aspaas	265/123
FORD G #9-2 FORD 33-8-9 #4	33N 08W 09 E/2					
		10/17/1945	Homer D. Ford and Rose E. Ford		W. E. Rennie	253/306
WORFORD G.U. #1 WORFORD GAS UNIT #2 FC	33N 08W 10 S/2					
		10/17/1945	Homer D. Ford and Rose E. Ford		W. E. Rennie	253/306
		07/08/1948	Malco Refineries, Inc.		Paul Davis	277/443
		10/17/1945	Marian Worford		W. E. Rennie	253/301
KLUSMAN 33-8-14 #1 [FC] KLUSMAN 33-8-14 #2 [FC]	33N 08W 14 W/2					

Exhibit B-1

Attached and made a part of that certain Assignment and Bill of Sale of Record Title dated effective December 1, 2004 from SG Interests I, Ltd., et al, as Assignor, to Samson Resources Company, as Assignee

Well Name	Unit	Ls Date	Lessor	BIA Lease No.	Lessee	Recording
		12/01/1992	Amoco Production Company, a Delaware Corporation		SG Interests II, Ltd.	674916
		10/17/1945	Arthur Olson		W. E. Rennie	253/303
		10/17/1945	Patricio Garcia		W. E. Rennie	253/222
GORE G.U. A #15-1 GORE G.U. A#15-2	33N 08W 15 N/2					
		10/25/1945	Edward Miller, Heir of Paul Miller, deceased		Stanolind Oil and Gas Co.	253/315
		10/25/1945	James F. Gore		Stanolind Oil and Gas Co.	253/343
		10/25/1945	Martha Semler, Heir of Paul Miller, deceased		Stanolind Oil and Gas Co.	253/314
VIERTEL 33-8-16 #1 [FC] VIERTEL 33-8-16 #3	33N 08W 16 W/2					
		03/29/1947	M.L. Cummins and M.A. Cummins		J.L. Tatum	265/300
		01/14/1947	Martha L. Semler and Ed Miller		Hans Aspaas	259/443 corrected 267/479
		10/23/1947	P.J. Crigler and Wilda Crigler		Paul L. Davis	259/496
		10/22/1947	Andres A. Herrera, Jose B. Herrera, (also known as Joe B. Herrera), Luis V. Herrera (also known as Louis V. Herrera)		Paul L. Davis	267/500
		02/03/1947	Joe B. Herrera		Hans Aspaas	259/563
HARMON 1 [FC] HARMON 3 [FC]	33N 08W 17 E/2					
		10/22/1947	Andres A. Herrera, Jose B. Herrera, (also known as Joe B. Herrera), Luis V. Herrera (also known as Louis V. Herrera)		Paul L. Davis	267/500
		10/22/1947	Claude A. Harmon and Virgie Irene Harmon		Paul L. Davis	267/507

## Exhibit B-1

Attached and made a part of that certain Assignment and Bill of Sale of Record Title dated effective December 1, 2004 from SG Interests I, Ltd., et al, as Assignor, to Samson Resources Company, as Assignee

Well Name	Unit	Lease Date	Lessor	BIA Lease No.	Lessee	Recording
		01/26/1948	Ralph W Smith		Paul L Davis	268/213
MCELVAIN 33-8-19 #1 [FC] MCELVAIN 33-8-19 #3 [FC]	33N 08W 19 N/2					
		10/22/1947	Claude A. Harmon and Virgie Irene Harmon		Paul L. Davis	267/507
		04/26/1957	Flavio Martinez		Amerada Petroleum Corporation	382/406
		08/01/1957	Harold Payne		T. H. McElvain, Forrest B. Miller, Maybelle McElvain Miller	388/54
		02/25/1959	T. H. McElvain, Forrest B. Miller, Mrs. Maybelle McElvain Miller		Lafayette J. Boring	403/332
		08/15/1990	McElvain Oil Company, a partnership		Richmond Petroleum Inc.	601529
		08/01/1990	McElvain Oil Company, a partnership		Richmond Petroleum Inc.	617164
JACQUES 33-8-22 #1 JACQUES 33-8-22 #3	33N 08W 22 S/2					
		06/01/1960	R. Y. Austin		T. H. McElvain	423/369
		06/01/1960	Suda Willis Oles		T. H. McElvain	423/373
		06/01/1960	Paul S. Oles		T. H. McElvain	423/375
		06/01/1960	Mary S. Austin		T. H. McElvain	423/371
		05/04/1954	Harry S. Wright & Mildred A. Wright		T. H. McElvain	330/370
		11/21/1947	Estanislado Manzanares		George C. Vance	268/66

Exhibit B-1

Attached and made a part of that certain Assignment and Bill of Sale of Record Title dated effective December 1, 2004 from SG Interests I, Ltd., et al, as Assignor, to Samson Resources Company, as Assignee

Well Name	Unit	Lease Date	Lessor	B/A Lease No.	Lessee	Recording
		05/31/1956	Antonio J. Lucero & Manulita A. Lucero a/k/a Manuelita Atocha Lucero		J. L. Tatum	362/547
		05/31/1956	Joe B. Lucero & Clotilde A. Lucero		J. L. Tatum	362/545
JACQUES 33-8-23 #2 JACQUES 33-8-23 #4	33N 08W 23 S/2					
		12/01/1992	Amoco Production Company		SG Interests I Ltd	674915
		04/13/1949	Adolph J. Gonzales and Rebecca L. Gonzales		Skelly Oil Company	281/40
		11/21/1947	Estanislado Manzanares		George C. Vance	268/66
		11/21/1947	Florencio Manzanares		George C. Vance	268/67
		03/24/1954	Samuel Burch, Chairman, Council of the Southern Utes on behalf of the Southern Ute Tribe of Indians	14-20-151-49	El Paso Natural Gas Company	14-20-151-49
PAYNE 33-8-24 #1 PAYNE 33-8-24 #4	33N 08W 24 N/2					
		12/15/1980	Nancy Ridgley		Jerome P. McHugh	451203
		06/26/1991	Vaughan-McElvain Energy, Inc.		Richmond Petroleum Inc.	612732
		11/19/1980	United Bank of Denver, N. A., Trustee of the Hazel B. Lewis Estate		Jerome P. McHugh	450197
		10/18/1994	T H McElvain Oil & Gas Limited Partnership		SG Interests I Ltd	678413
		05/09/1978	Mabell McElvain Miller (formerly Mrs. M. M. Raymond), Individually and as Trustee for the Corinne Miller Gay Trust and the Maydell Miller Mast Trust; and James M. Raymond, Individually		Palmer Oil & Gas Company	422632

**Exhibit B-1**

Attached and made a part of that certain Assignment and Bill of Sale of Record Title dated effective December 1, 2004 from SG Interests I, Ltd., et al, as Assignor, to  
Samson Resources Company, as Assignee

Well Name	Unit	Ls Date	Lessor	BIA Lease No.	Lessee	Recording
		11/25/1975	Harry W. Siple and Marion D. Siple, husband and wife		Hardscrabble Associates	398383
		11/10/1980	Harry L. Ebersole and Doroty T. Ebersole, husband and wife		Jerome P. McHugh	449689
		12/01/1959	Harold Payne, Mabel C. Payne and Maxwell Anderson		T. H. McElvain	416/525
		12/01/1980	C. B. Orton and Jacqueline Joyce Orton, husband and wife		Jerome P. McHugh	450438
		08/01/1990	Amoco Production Company		Richmond Petroleum Inc.	605848
		12/01/1980	Alamo National Bank, as Trustee for the Mark Eaton Trust and the Charlotte Eaton Trust		Jerome P. McHugh	451205
		11/10/1980	Turner Securities		Jerome P. McHugh	450199
EAKES G.U. A #24-2 EAKES GU A #24-3	33N 08W 24 S/2					
		05/09/1978	Mabelle McElvain Miller (formerly Mrs. M. M. Raymond) individually and as Trustee for the Corinne Miller Gay Trust and the Maydelle Miller Mast Trust; and James M. Raymond, individually		Palmer Oil & Gas Company	422632
		09/18/1975	Evelyn Hersch		Hardscrabble Associates	398381
		11/29/1977	William S. Eakes		Palmer Oil & Gas Company	417072
		06/15/1978	T. H. McElvain, Jr., a married man		Hardscrabble Associates	422084
		03/29/1978	North Central Oil Corporation		Hardscrabble Associates	420893
		01/16/1978	Berenice Eakes, a widow		Palmer Oil & Gas Company	417073

Exhibit B-1

Attached and made a part of that certain Assignment and Bill of Sale of Record Title dated effective December 1, 2004 from SG Interests I, Ltd., et al, as Assignor, to Samson Resources Company, as Assignee

Well Name	Unit	Ls Date	Lessor	BIA Lease No.	Lessee	Recording
		08/27/1975	Elisabeth R. Eakes, a widow		Hardscrabble Associates	398380
		01/27/1976	Melvin D. Surface		Hardscrabble Associates	398732
		01/27/1976	Continental Illinois National Bank & Trust Company of Chicago, Executor of the Estate of Alfred C. Winters, deceased		Hardscrabble Associates	398385
		06/15/1978	Catherine McElvain Harvey, a married woman dealing in her separate property		Hardscrabble Associates	422086
		06/15/1978	Catherine B. McElvain, a widow		Hardscrabble Associates	422085
		12/01/1992	Amoco Production Company		SG Interests II, Ltd	674914
		06/15/1993	Speerex Limited Partnership		SG Interests II, Ltd	662992
		05/22/1978	Emil Mosbacher, Jr.		Hardscrabble Associates	424883
MERRILL TURNER G.U. #25-2 MERRILL TURNER GU #25-3 [FC]	33N 08W 25 S/2					
		02/15/1956	Morrill E. Turner		Stanolind Oil and Gas Company	362/104
		02/23/1956	John A. Kroeger		Stanolind Oil & Gas Company	359/419
		02/15/1956	J. Denton Simms, Trustee of the Estate of Emmet Wirt, deceased		Stanolind Oil and Gas Company	359/435
		01/28/1956	Harry E. Fassett and Nella E. Fassett, husband and wife		Stanolind Oil and Gas Company	359/417
		03/24/1954	Samuel Burch, Chairman, Council of the Southern Utes on behalf of the Southern Ute Tribe of Indians	14-20-151-49	El Paso Natural Gas Company	14-20-151-49
DOCAR 33-8-26 #2 DOCAR 33-8-26 #4	33N 08W 26 E/2					
		12/27/1950	J. Denton Simms, Trustee for Cecelia Wirt U/W/O Emmet Wirt, Deceased		W. Clay Merideth	296/209



Exhibit B-1

Attached and made a part of that certain Assignment and Bill of Sale of Record Title dated effective December 1, 2004 from SG Interests I, Ltd., et al, as Assignor, to Samson Resources Company, as Assignee

Well Name	Unit	Ls Date	Lessor	BIA Lease No.	Lessee	Recording
		12/26/1950	W. W. Fisher and Maxine Fisher		Hans Aspaas	296/211
		10/18/1994	T H McElvain Oil & Gas Limited Partnership		SG Interests I Ltd	678412
		02/23/1956	John A. Kroeger		Stanolind Oil & Gas Company	359/419
		11/21/1947	Florencio Manzanares		George C. Vance	268/67
		12/27/1950	Morrill E. Turner		W. Clay Merideth	296/207
JACQUES 33-8-26 #1 JACQUES 33-8-26 #3	33N 08W 26 W/2					
		11/21/1947	Florencio Manzanares		George C. Vance	268/67
		06/30/1950	Manuel G. Jaques, Shone Herrera Jaques, a/k/a Shone Jaques, a/k/a Encarnacion Jaques, M. L. Cummins and Turner Securities, a partnership		J. L. Tatum	289/378
		12/04/1950	Manuel G. Jaques, Shone Herrera Jaques, M. L. Cummins and Turner Securities, a partnership		J. L. Tatum	295/160
		10/18/1994	T H McElvain Oil & Gas Limited Partnership		SG Interests I Ltd	678411
S. UTE 33-8-28 #1 GLEND A #1	33N 08W 28 W/2					
		03/24/1954	Samuel Burch, Chairman, Council of the Southern Utes on behalf of the Southern Ute Tribe of Indians	14-20-151-49	El Paso Natural Gas Company	14-20-151-49
S. UTE 33-8-28 #2 S. UTE 33-8-28 #4	33N 08W 28 E/2					
		03/24/1954	Samuel Burch, Chairman, Council of the Southern Utes on behalf of the Southern Ute Tribe of Indians	14-20-151-49	El Paso Natural Gas Company	14-20-151-49
UTE 33-8-29 #1 UTE 33-8-29 #3	33N 08W 29 E/2					
		04/28/1949	Andrew Herrera et al		Chas W. McCarty	280/262

Exhibit B-1

Attached and made a part of that certain Assignment and Bill of Sale of Record Title dated effective December 1, 2004 from SG Interests I, Ltd., et al, as Assignor, to Samson Resources Company, as Assignee

Well Name	Unit	Ls Date	Lessor	BIA Lease No.	Lessee	Recording
		12/06/1957	George S. McClave, et al		T. H. McElvain and Forrest B. Miller	387/262
		08/07/1953	Samuel Burch, Chairman, Council of the Southern Utes for and on behalf of the Southern Ute Tribe of Indians	14-20-151-22	The Atlantic Refining Co.	14-20-151-22
UTE 33-8-29 #2 UTE 33-8-29 #4	33N 08W 29 W/2					
		08/07/1953	Samuel Burch, Chairman, Council of the Southern Utes for and on behalf of the Southern Ute Tribe of Indians	14-20-151-22	The Atlantic Refining Co.	14-20-151-22
S. UTE 33-8-30 #1 [FC] S. UTE 33-8-30 #3 [FC]	33N 08W 30 W/2					
		03/25/1954	Samuel Burch, Chairman, Council of the Southern Utes	14-20-151-57	Phillips Petroleum Company	380/493
BRIGGS G.U. B #35-1 BRIGGS GAS UNIT B 35 #4	33N 08W 35 N/2					
		02/03/1956	Susie E. Briggs, a widow		Stanolind Oil and Gas Company	359/413
		03/24/1954	Samuel Burch, Chairman, Council of the Southern Utes on behalf of the Southern Ute Tribe of Indians	14-20-151-49	El Paso Natural Gas Company	14-20-151-49
		03/02/1956	Louie Heick		Stanolind Oil and Gas Company	362/42
		02/03/1956	Albert B. Shields, Jr., and Ethel Willette Shields, individually and as husband and wife		Stanolind Oil and Gas Company	361/336
		02/03/1956	Harry R. Ernst and Francine Ernst, individually and as husband and wife		Stanolind Oil and Gas Company	361/334
SOUTHERN UTE 33-8 35-2 S. UTE 33-8 #35-3	33N 08W 35 S/2					
		03/24/1954	Samuel Burch, Chairman, Council of the Southern Utes on behalf of the Southern Ute Tribe of Indians	14-20-151-49	El Paso Natural Gas Company	14-20-151-49
WILDE 33-8 #36-1 [FC] WILDE 33-8 #36-3	33N 08W 36 W/2					
		03/24/1954	Samuel Burch, Chairman, Council of the Southern Utes on behalf of the Southern Ute Tribe of Indians	14-20-151-49	El Paso Natural Gas Company	14-20-151-49
		04/23/1956	Frank S. Wilde, et ux		Stanolind Oil & Gas Co.	363/44

Exhibit B-1

Attached and made a part of that certain Assignment and Bill of Sale of Record Title dated effective December 1, 2004 from SG Interests I, Ltd., et al, as Assignor, to Samson Resources Company, as Assignee

Well Name	Unit	Lease Date	Lessor	BIA Lease No.	Lessee	Recording
		04/15/1957	M. C. Michelson, et vir		Walter L. Morrison	376/354
WHITT 33-8-36 #1 WHITT 33-8-36 #3	33N 08W 36 E/2					
		02/01/1956	H. George Tiedeman and Dorothy Tiedeman, individually and as husband and wife		Stanolind Oil and Gas Company	359/439
		02/04/1956	Morrill E. Turner		Stanolind Oil and Gas Company	359/441
		02/15/1956	J. Denton Simms, Trustee of the Estate of Emmet Wirt, deceased		Stanolind Oil and Gas Company	359/435
		01/28/1956	Harry E. Fassett and Nella E. Fassett, husband and wife		Stanolind Oil and Gas Company	359/417
		02/01/1956	E. F. Patrick, also known as Emerald F. Patrick, and Grace E. Patrick, individually and as husband and wife		Stanolind Oil and Gas Company	359/429
		06/01/1956	Carl E. Masters and Catherine W. Masters, his wife		Stanolind Oil and Gas Company	364/280
		04/11/1951	Albert H. Newman		Cecil L. Lanier	298/377
		02/01/1956	A. J. Andrews, also known as Alphonsus J. Andrews, and Vera Andrews, individually and as husband and wife		Stanolind Oil and Gas Company	359/423
HILL 33-9-12 #1 [FC] HILL 33-9-12 #3	33N 09W 12 E/2					
		11/01/1948	Benjamin W. Hill, et al		T. H. McElvain	213/374
		11/01/1948	Benjamin W. Hill, et al*		Amerada Petroleum Corporation*	275/115*
			*Subject to COGCC Order No. 112-82 dated October 15, 1990			
S. UTE 33-9 #36-1 S. UTE 33-9 #36-2	33N 09W 36 W/2					
		03/25/1954	Samuel Burch, Chairman, Council of the Southern Utes	14-20-151-57	Phillips Petroleum Company	380/493
ECHOLS UTE 1-12 U [FC] SE BAYFIELD 34-7 #12U-1	34N 07W 12 N/2					

## Exhibit B-1

Attached and made a part of that certain Assignment and Bill of Sale of Record Title dated effective December 1, 2004 from SG Interests I, Ltd., et al, as Assignor, to Samson Resources Company, as Assignee

Well Name	Unit	Ls Date	Lessor	BIA Lease No.	Lessee	Recording
		12/13/1999	Michael L. Bartlett		Finney Land Co.	783407
		05/14/1983	Thomas E Blackmore		William Perlman	484098
		11/17/1999	Ted R Hannon		Finney Land Co.	783404
		06/12/2000	Southern Ute Indian Tribe	750-00-1094	SG Interests V Ltd	750-00-1094
		01/26/2000	Park Circle Company Ltd		Finney Land Co	783410
		11/16/1999	Irene Passfield		Finney Land Co.	783405
		10/14/2000	Houston C Lasater and Geri H Lasater, husband and wife		SG Interests V Ltd	795826
		12/30/1999	Houston C Lasater and Geri H Lasater, husband and wife		Finney Land Co.	783409
		12/13/1999	Ernest W Bartlett		Finney Land Co.	783408
		05/04/1983	Archie Blackmore and Bernus Blackmore		William Perlman	485632
		06/20/2000	Christopher D Black and Lois M Black, H/W		Finney Land Co.	780709
ECHOLS UTE 2-12U SE BAYFIELD 34-7 #12U-2	34N 07W 12 S/2					
		11/07/1979	Ruth Lopes, aka Ruth Lopez		Natomas North America Inc	439500
		11/07/1979	Virginia Peterson		Natomas North America Inc	438212
		11/07/1979	Virginia Peterson		Natomas North America Inc	438212
		06/12/2000	Southern Ute Indian Tribe	750-00-1094	SG Interests V Ltd	750-00-1094
		01/29/1980	Shriner's Hospital for Crippled Children		Natomas North America Inc	442138
		09/24/2001	Sempra Energy Production Company		SG Interests Inc.	815620
		11/07/1979	Roberta Peterson		Natomas North America Inc	439498
		09/18/1981	Maybelle Taylor		Natomas North America Inc	462809
		09/18/1981	Maybelle Taylor		Natomas North America Inc	462809
		06/01/1981	Arnold Peterson and Mary Peterson		Natomas North America Inc	466882
		01/29/1980	Shriner's Hospital for Crippled Children		Natomas North America Inc	442138
SE BAYFIELD 34-7 #13U-3 HARPER GU 1-13U	34N 07W 13 S/2					

**Exhibit B-1**

Attached and made a part of that certain Assignment and Bill of Sale of Record Title dated effective December 1, 2004 from SG Interests I, Ltd., et al, as Assignor, to Samson Resources Company, as Assignee

Well Name	Unit	Ls Date	Lessor	BIA Lease No.	Lessee	Recording
		01/20/1979	Aaron B Harper and Maria I Harper, h/w		Lama Corporation	428038
		06/12/2000	Southern Ute Indian Tribe	750-00-1094	SG Interests V Ltd	750-00-1094
SE BAYFIELD 34-7 #13U-1 SE BAYFIELD 34-7 #13U-2	34N 07W 13 N/2					
		06/12/2000	Southern Ute Indian Tribe	750-00-1094	SG Interests V Ltd	750-00-1094
SE BAYFIELD 34-7 #14U-1	34N 07W 14 S/2					
		06/12/2000	Southern Ute Indian Tribe	750-00-1094	SG Interests V Ltd	750-00-1094
SE BAYFIELD 34-7 #24-1 SE BAYFIELD 34-7 #24-2	34N 07W 24 N/2					
		03/31/2003	Harold Johnson Grove Sr	750-03-2002	SG Interests VII Ltd	750-03-2002
		05/29/2002	Southern Ute Indian Tribe	750-03-2003	Red Willow Production Company and SG Interests VII Ltd	750-03-2003
KATIE EILEEN 34-7-35 #2 KATIE EILEEN A #2	34N 07W 35 S/2					
		12/13/1977	J. Elmer Kenner & Wanda Lee Kenner		EMC Energies, Inc.	418498
		04/28/1995	Alexis M. & Mary C. O'Hare, Joint Tenants		Maralex Resources Inc.	688736
		04/28/1995	Alexis M. & Mary C. O'Hare, Joint Tenants		Maralex Resources, Inc.	688737
		10/06/1988	Irma M Rowse aka Irma Rowse		Amoco Production Company	570871
<p align="center"><b>THE HEREIN ABOVE-DESCRIBED WELL OR WELLS ARE FOR REFERENCE ONLY AND IT IS NOT INTENDED TO LIMIT THE RIGHTS HEREIN CONVEYED TO WELL BORE RIGHTS ONLY UNLESS OTHERWISE SPECIFICALLY STATED WITHIN THIS ASSIGNMENT AND BILL OF SALE OF RECORD TITLE TO WHICH THIS EXHIBIT IS ATTACHED</b></p>						

Exhibit B-2

Attached and made a part of that certain Assignment and Bill of Sale of Record Title dated effective December 1, 2004 from SG Interests I, Ltd., et al, as Assignor, to Samson Resources Company, as Assignee

Well Name	Unit	Ls Date	Lessor	BIA Lease No.	Lessee	Recording
BONDAD 33-9 #22 (PC)	33N 09W 36 W/2					
BONDAD 33-9 #21A (PC)	PC					
		03/25/1954	Samuel Burch, Chairman, Council of the Southern Utes	14-20-151-57	Phillips Petroleum Company	380/493
<b>THE HEREIN ABOVE-DESCRIBED WELL OR WELLS ARE FOR REFERENCE ONLY AND IT IS NOT INTENDED TO LIMIT THE RIGHTS HEREIN CONVEYED TO WELL BORE RIGHTS ONLY UNLESS OTHERWISE SPECIFICALLY STATED WITHIN THIS ASSIGNMENT AND BILL OF SALE OF RECORD TITLE TO WHICH THIS EXHIBIT IS ATTACHED</b>						

**Exhibit B-3**

Attached and made a part of that certain Assignment and Bill of Sale of Record Title dated effective December 1, 2004 from SG Interests I, Ltd., et al, as Assignor to Samson Resources Company, as Assignee

Well Name	Unit	Ls Date	Lessor	BIA Lease No.	Lessee	Recording
COLORADO 32-7 #2 [MV] COLORADO 32-7 #2A [MV]	32N 07W 10 N/2					
		03/20/1951	Charley McCoy and Elva McCoy, husband and wife		Albert M. Austin	300/579
IGNACIO 32-7 #1-11 [MV]	32N 07W 11 W/2					
		03/20/1951	Elijo Martinez et ux		Thomas F Stroock	300/579
		06/25/1958	Joe I. Herrera and Sencion Herrera, husband and wife		A.L. Duff, Jr.	396/435
		10/30/1947	John A Tiffany		Hans Aspaas & Harold Payne	267/462
		03/23/1961	Louis E Campbell et al		Thomas F Stroock	303/572
		04/01/1959	Malco Refineries, Inc.		Northwest Production Corporation	411/198
IGNACIO 32-7 #2-11 [MV]	32N 07W 11 E/2					
		03/26/1958	Maurice Levey, Manuel C. Pacheco and Criseldo F. Pacheco		T.H. McElvain	392/309
		06/25/1958	William Johnson, also known as William Jennings Johnson, also known as Willie Johnson and Marie Johnson, husband and wife		A.L. Duff, Jr.	396/439
		04/01/1959	Malco Refineries, Inc.		Northwest Production Corporation	411/198
		06/25/1958	Joe I. Herrera and Sencion Herrera, husband and wife		A.L. Duff, Jr.	396/435
		06/09/1959	John Kermit Brynteson, Ruth Emilie Lundmark, Lilly Albertina Forslund, Lucile Virginia Braanaas and Myrtle Ingalill Brynteson		James R. Stephens	410/317
		03/23/1961	Louis E Campbell et al		Thomas F Stroock	303/572
MCELVAIN T.H. #1 [MV] MCELVAIN #4 (MV)	32N 07W 13 E/2					

**Exhibit B-3**

Attached and made a part of that certain Assignment and Bill of Sale of Record Title dated effective December 1, 2004 from SG Interests I, Ltd., et al, as Assignor to Samson Resources Company, as Assignee

Well Name	Unit	Ls Date	Lessor	B/A Lease No	Lessee	Recording
		07/12/1948	Hans Aspaas and Sadie P. Aspaas, his wife		J.D. Long	275/25
		06/11/1958	Ray Olguin and Faye Olguin, his wife		Amerada Petroleum Corporation	392/392
		06/11/1958	Fidel a/k/a J.F. Olguin and Sadie Olguin, his wife		Amerada Petroleum Corporation	392/390
MCELVAIN #3 (MV) MCELVAIN #2 [MV]	32N 07W 13 W/2					
		03/26/1958	Maurice Levey, Manuel C. Pacheco and Criseldo F. Pacheco		T.H. McElvain	392/309
		06/21/1958	Lupito Olguin, widow of J.B. Olguin		The Union Oil Company of California	393/586
		06/06/1949	Julius N. Cloud, Chairman, Southern Ute Tribal Council	I-22-IND-2792	Amerada Petroleum Corporation	285/130
		06/16/1948	Victoriano Trujillo and Abelina Trujillo, his wife		J.D. Long	268/589
SOUTHERN UTE 32-7 #5A (MV) SOUTHERN UTE #5 (MV) (aka 5A)	32N 07W 14 N/2					
		06/09/1959	John Kermit Brynteson, Ruth Emilie Lundmark, Lilly Albertina Forslund, Lucile Virginia Braanaas and Myrtle Ingallil Brynteson		James R. Stephens	410/317
		06/23/1958	R.Y. Austin and Mary S. Austin		Union Oil Company of California	393/269
		04/29/1953	Samuel Burch, Chairman, Council of the Southern Utes	14-20-151-6	Atlantic Refining Company	321/60
		06/25/1958	William Johnson, also known as William Jennings Johnson, also known as Willie Johnson and Marie Johnson, husband and wife		A.L. Duff, Jr.	396/439
SOUTHERN UTE #9 (MV) SOUTHERN UTE 1X	32N 07W 14 S/2					



Exhibit B-3

Attached and made a part of that certain Assignment and Bill of Sale of Record Title dated effective December 1, 2004 from SG Interests I, Ltd., et al, as Assignor to Samson Resources Company, as Assignee

Well Name	Unit	Ls Date	Lessor	BIA Lease No.	Lessee	Recording
		04/29/1953	Samuel Burch, Chairman, Council of the Southern Utes	14-20-151-6	Atlantic Refining Company	321/60
SOUTHERN UTE 3E (MV) SOUTHERN UTE #4 (MV)	32N 07W 15 N/2					
		04/29/1953	Samuel Burch, Chairman, Council of the Southern Utes	14-20-151-6	Atlantic Refining Company	321/60
		07/01/1958	The Southern Ute Tribe of the Southern Ute Reservation, by John E. Baker, Chairman, Southern Ute Tribal Council (14/15) and the Heirs of Nancy Black, Deceased, Southern Ute Allottee No. 262 (1/15)	14-20-604-4254	Pan American Petroleum Corporation	402/438
		06/23/1958	R.Y. Austin and Mary S. Austin		Union Oil Company of California	393/269
SOUTHERN UTE 16-15 (MV) SOUTHERN UTE #3 (MV)	32N 07W 15 S/2					
		04/29/1953	Samuel Burch, Chairman, Council of the Southern Utes	14-20-151-6	Atlantic Refining Company	321/60
SOUTHERN UTE 2E (MV) SOUTHERN UTE #6 (MV)	32N 07W 16 E/2					
		07/01/1958	The Southern Ute Tribe of the Southern Ute Reservation, by John E. Baker, Chairman, Southern Ute Tribal Council (14/15) and the Heirs of Nancy Black, Deceased, Southern Ute Allottee No. 262 (1/15)	14-20-604-4254	Pan American Petroleum Corporation	402/438
		04/29/1953	Samuel Burch, Chairman, Council of the Southern Utes	14-20-151-6	Atlantic Refining Company	321/60
		03/28/1951	Paul B. Martin and Kate F. Martin, husband and wife, and R.M. Martin and Ina C. Martin, husband and wife		Thomas F. Stroock	302/413
SOUTHERN UTE #15-16 (MV) SOUTHERN UTE #2 (MV)	32N 07W 16 W/2					
		04/29/1953	Samuel Burch, Chairman, Council of the Southern Utes	14-20-151-6	Atlantic Refining Company	321/60

Exhibit B-3

Attached and made a part of that certain Assignment and Bill of Sale of Record Title dated effective December 1, 2004 from SG Interests I, Ltd., et al, as Assignor to Samson Resources Company, as Assignee

Well Name	Unit	Lease Date	Lessor	BIA Lease No.	Lessee	Recording
		07/01/1958	The Southern Ute Tribe of the Southern Ute Reservation, by John E. Baker, Chairman, Southern Ute Tribal Council (14/15) and the Heirs of Nancy Black, Deceased, Southern Ute Allottee No. 262 (1/15)	14-20-604-4254	Pan American Petroleum Corporation	402/438
SOUTHERN UTE 11 (MV) SOUTHERN UTE #8	32N 07W 20 E/2; 21 W/2 W/2					
		03/28/1951	Paul B. Martin and Kate F. Martin, husband and wife, and R.M. Martin and Ina C. Martin, husband and wife		Thomas F. Stroock	302/413
		04/29/1953	Samuel Burch, Chairman, Council of the Southern Utes	14-20-151-6	Atlantic Refining Company	321/60
		04/29/1953	Samuel Burch, Chairman, Council of the Southern Utes	14-20-151-6	Atlantic Refining Company	321/60
SOUTHERN UTE #7 (MV)	32N 07W 21 E/2 W/2, E/2					
		03/28/1951	Paul B. Martin and Kate F. Martin, husband and wife, and R.M. Martin and Ina C. Martin, husband and wife		Thomas F. Stroock	302/413
		04/29/1953	Samuel Burch, Chairman, Council of the Southern Utes	14-20-151-6	Atlantic Refining Company	321/60
COLORADO 32-7 #10 (MV)	32N 07W 22 E/2NE, NESE; 23 NW, W/2N/2 E/2					
		04/29/1953	Samuel Burch, Chairman, Council of the Southern Utes	14-20-151-6	Atlantic Refining Company	321/60
		04/29/1953	Samuel Burch, Chairman, Council of the Southern Utes	14-20-151-6	Atlantic Refining Company	321/60
CRIGLER UTE UNIT 1 MV CRIGLER UTE UNIT 1A [MV]	33N 08W 21 S/2					

**Exhibit B-3**

Attached and made a part of that certain Assignment and Bill of Sale of Record Title dated effective December 1, 2004 from SG Interests I, Ltd., et al, as  
Assignor to Samson Resources Company, as Assignee

Well Name	Unit	Ls Date	Lessor	BIA Lease No.	Lessee	Recording
		03/24/1954	Samuel Burch, Chairman, Council of the Southern Utes on behalf of the Southern Ute Tribe of Indians	14-20-151-49	El Paso Natural Gas Company	14-20-151-49
IGNACIO 33-8 #21 IGNACIO 33-8 #7 (MV)	33N 08W 23 S/2					
		03/24/1954	Samuel Burch, Chairman, Council of the Southern Utes on behalf of the Southern Ute Tribe of Indians	14-20-151-49	El Paso Natural Gas Company	14-20-151-49
IGNACIO 33-8 15 [MV] IGNACIO 33-8 9	33N 08W 28 W/2					
		03/24/1954	Samuel Burch, Chairman, Council of the Southern Utes on behalf of the Southern Ute Tribe of Indians	14-20-151-49	El Paso Natural Gas Company	14-20-151-49
IGNACIO 33-8 16 [MV] IGNACIO 33-8 20	33N 08W 28 E/2					
		03/24/1954	Samuel Burch, Chairman, Council of the Southern Utes on behalf of the Southern Ute Tribe of Indians	14-20-151-49	El Paso Natural Gas Company	14-20-151-49
IGNACIO 33-8 #11 [MV] IGNACIO 33-8 #12 MV	33N 08W 30 W/2					
		03/25/1954	Samuel Burch, Chairman, Council of the Southern Utes	14-20-151-57	Phillips Petroleum Company	380/493
IGNACIO 33-8 #19 [MV] IGNACIO 33-8 #19A	33N 08W 35 S/2					
		03/24/1954	Samuel Burch, Chairman, Council of the Southern Utes on behalf of the Southern Ute Tribe of Indians	14-20-151-49	El Paso Natural Gas Company	14-20-151-49
BASEY #1 [MV] BASEY 1A [MV]	33N 09W 05 W/2					
		05/26/1950	James William Black and Minnie F. Black, his wife, each in his and her own right		R.Y. Austin	287/630
		03/28/1951	Arvil Brown, one and the same person as Arvil L. Brown and Arvie Brown, and Jennie A. Brown, his wife		R.Y. Austin	298/191
		05/26/1950	Frank W. Ballard and Elsie M. Ballard, his wife		R.Y. Austin	287/632
BONDAD 33-9 #20 BONDAD 33-9 #20A	33N 09W 05 E/2					

**Exhibit B-3**

Attached and made a part of that certain Assignment and Bill of Sale of Record Title dated effective December 1, 2004 from SG Interests I, Ltd., et al, as Assignor to Samson Resources Company, as Assignee

Well Name	Unit	Lease Date	Lessor	BIA Lease No.	Lessee	Recording
		08/04/1953	Samuel Burch, Chairman of the Council of the Southern Utes	14-20-151-14	Pubco Development, Inc.	350/266
		04/10/1951	Antonio Teti, also known as Tony Teti		Albert M. Austin	301/331
		02/12/1955	Stanley W. Sutton and Geneva M. Sutton		W.P. Carr	343/380
BONDAD 33-9 #21 BONDAD 33-9 #21A (MV)	33N 09W 36 W/2					
		03/25/1954	Samuel Burch, Chairman, Council of the Southern Utes	14-20-151-57	Phillips Petroleum Company	380/493
BONDAD 33-10 #9 BONDAD 33-10 #9A (MV)	33N 10W 01 E/2					
		04/18/1951	Winifred Leonard, formerly Winifred Conroy; Susan Collister, formerly Susan Conroy; Kathleen Schabel, formerly Kathleen Conroy; Gertrude Conroy; Irene Mosshart, formerly Irene Conroy; Bernard Conroy; I.D. Conroy, also known as Ignatius Conroy; E.L. Conroy		H.E. McNees	306/513
		02/15/1956	Grace Buchanan, Executrix of the Estate of Kathryn Sullivan, Deceased, and Grace Buchanan, individually		Northwest Production Corporation	360/379
		12/06/1955	Samuel Burch, Chairman of the Southern Ute Tribal Council	14-20-604-63	Northwest Production Corporation	579/560
BONDAD 33-10 #12 BONDAD 33-10 #12A	33N 10W 12 W/2					
		12/06/1955	Samuel Burch, Chairman of the Southern Ute Tribal Council	14-20-604-63	Northwest Production Corporation	579/560
BEASTON #1	34N 09W 29 E/2					
		06/06/1950	Chester A. Beaston and Mary E. Beaston, his wife, each in his and her own right		R.Y. Austin	287/431
		06/09/1950	Ivor O. Wingren		R.Y. Austin	290/131

## Exhibit B-3

Attached and made a part of that certain Assignment and Bill of Sale of Record Title dated effective December 1, 2004 from SG Interests I, Ltd., et al, as Assignor to Samson Resources Company, as Assignee

Well Name	Unit	Ls Date	Lessor	BIA Lease No.	Lessee	Recording
		06/06/1950	Lloyd B. Mason and Mary A. Mason, his wife, each in his and her own right		R.Y. Austin	289/27
DOWLER 1	34N 09W 30 S/2					
		05/26/1950	H. L. Beaston, Et ux		R.Y. Austin	287/406
		03/24/1951	J. J. Dowler		C. L. Smith Jr	297-274
BEASTON #2 BEASTON #2A	34N 09W 32 W/2					
		03/28/1951	Arvil Brown, one and the same person as Arvil L. Brown and Arvie Brown, and Jennie A. Brown, his wife		R.Y. Austin	298/191
		06/06/1950	Chester A. Beaston and Mary E. Beaston, his wife, each in his and her own right		R.Y. Austin	287/431
SUTTON #1 [MV] SUTTON 1A [MV]	34N 09W 32 E/2					
		03/10/1950	Stanley W. B. Sutton and Geneva May Sutton, his wife		R.Y. Austin	286/347
		06/09/1950	William R. Townsend and Martha T. Wingren, one and the same person as Martha Townsend Wingren		R.Y. Austin	290/133
SUTTON 2 [MV]	34N 09W 33 W/2					
		05/15/1963	Robert Zellitti		Tex-Star Oil & Gas Corp.	465/147
		05/15/1963	Robert Zellitti, Conservator of Estate of Antoinette Zellitt		Tex-Star Oil & Gas Corp.	465/145
		03/10/1950	Stanley W. B. Sutton, et ux		R. Y. Austin	286/347
		02/12/1955	Stanley W. Sutton and Geneva M. Sutton		W.P. Carr	343/380

Exhibit B-3

Attached and made a part of that certain Assignment and Bill of Sale of Record Title dated effective December 1, 2004 from SG Interests I, Ltd., et al, as Assignor to Samson Resources Company, as Assignee

Well Name	Unit	Ls Date	Lessor	BIA Lease No.	Lessee	Recording
		08/02/1960	Josephine Burns, et al		Southern Union Gas Company	425/430
<p><b>THE HEREIN ABOVE-DESCRIBED WELL OR WELLS ARE FOR REFERENCE ONLY AND IT IS NOT INTENDED TO LIMIT THE RIGHTS HEREIN CONVEYED TO WELL BORE RIGHTS ONLY UNLESS OTHERWISE SPECIFICALLY STATED WITHIN THIS ASSIGNMENT AND BILL OF SALE OF RECORD TITLE TO WHICH THIS EXHIBIT IS ATTACHED</b></p>						

## Exhibit B-4

Attached and made a part of that certain Assignment and Bill of Sale of Record Title dated effective December 1, 2004 from SG Interests I, Ltd., et al, as Assignor, to Samson Resources Company, as Assignee

Well Name	Unit	Ls Date	Lessor	BIA Lease No.	Lessee	Recording
MCELVAIN (UNDV) DK	32N 07W 13 ALL					
		06/16/1948	Victoriano Trujillo and Abelina Trujillo, his wife		J.D. Long	268/589
		06/11/1958	Ray Olguin and Faye Olguin, his wife		Amerada Petroleum Corporation	392/392
		03/26/1958	Maurice Levey, Manuel C. Pacheco and Criseldo F. Pacheco		T.H. McElvain	392/309
		06/21/1958	Lupito Olguin, widow of J.B. Olguin		The Union Oil Company of California	393/586
		06/06/1949	Julius N. Cloud, Chairman, Southern Ute Tribal Council	I-22-IND-2792	Amerada Petroleum Corporation	285/130
		06/11/1958	Fidel a/k/a J.F. Olguin and Sadie Olguin, his wife		Amerada Petroleum Corporation	392/390
		07/12/1948	Hans Aspaas and Sadie P. Aspaas, his wife		J.D. Long	275/25
SOUTHERN UTE 5 (DK)	32N 07W 14 ALL					
		06/23/1958	R.Y. Austin and Mary S. Austin		Union Oil Company of California	393/269
		04/29/1953	Samuel Burch, Chairman, Council of the Southern Utes	14-20-151-6	Atlantic Refining Company	321/60
		06/09/1959	John Kermit Brynteson, Ruth Emilie Lundmark, Lilly Albertina Forslund, Lucile Virginia Braanaas and Myrtle Ingaalill Brynteson		James R. Stephens	410/317
		06/25/1958	William Johnson, also known as William Jennings Johnson, also known as Willie Johnson and Marie Johnson, husband and wife		A.L. Duff, Jr.	396/439

**Exhibit B-4**

Attached and made a part of that certain Assignment and Bill of Sale of Record Title dated effective December 1, 2004 from SG Interests I, Ltd., et al, as Assignor, to Samson Resources Company, as Assignee

Well Name	Unit	Ls Date	Lessor	BIA Lease No.	Lessee	Recording
SOUTHERN UTE 3E (DK) SOUTHERN UTE 16-15 (DK) SOUTHERN UTE #3 (DK) SOUTHERN UTE #4E(DK)	32N 07W 15 ALL					
		07/01/1958	The Southern Ute Tribe of the Southern Ute Reservation, by John E. Baker, Chairman, Southern Ute Tribal Council (14/15) and the Heirs of Nancy Black, Deceased, Southern Ute Allottee No. 262 (1/15)	14-20-604-4254	Pan American Petroleum Corporation	402/438
		03/28/1951	Paul B. Martin and Kate F. Martin, husband and wife, and R.M. Martin and Ina C. Martin, husband and wife		Thomas F. Stroock	302/413
		06/23/1958	R.Y. Austin and Mary S. Austin		Union Oil Company of California	393/269
		04/29/1953	Samuel Burch, Chairman, Council of the Southern Utes	14-20-151-6	Atlantic Refining Company	321/60
SOUTHERN UTE 6E (DK) SOUTHERN UTE 2E (DK) SOUTHERN UTE #2 (DK) SOUTHERN UTE #15-16 (DK)	32N 07W 16 ALL					
		07/01/1958	The Southern Ute Tribe of the Southern Ute Reservation, by John E. Baker, Chairman, Southern Ute Tribal Council (14/15) and the Heirs of Nancy Black, Deceased, Southern Ute Allottee No. 262 (1/15)	14-20-604-4254	Pan American Petroleum Corporation	402/438
		03/28/1951	Paul B. Martin and Kate F. Martin, husband and wife, and R.M. Martin and Ina C. Martin, husband and wife		Thomas F. Stroock	302/413
		04/29/1953	Samuel Burch, Chairman, Council of the Southern Utes	14-20-151-6	Atlantic Refining Company	321/60



**Exhibit B-4**

Attached and made a part of that certain Assignment and Bill of Sale of Record Title dated effective December 1, 2004 from SG Interests I, Ltd., et al, as Assignor, to Samson Resources Company, as Assignee

Well Name	Unit	Ls Date	Lessor	BIA Lease No.	Lessee	Recording
SOUTHERN UTE 7 (DK) SOUTHERN UTE 8E (DK)	32N 07W 21 ALL DK					
		03/28/1951	Paul B. Martin and Kate F. Martin, husband and wife, and R.M. Martin and Ina C. Martin, husband and wife		Thomas F. Stroock	302/413
		04/29/1953	Samuel Burch, Chairman, Council of the Southern Utes	14-20-151-6	Atlantic Refining Company	321/60
COLORADO 32-7 #3 (DK) COLORADO 32-7 #3E [DK]	32N 07W 22 ALL					
		03/28/1951	Paul B. Martin and Kate F. Martin, husband and wife, and R.M. Martin and Ina C. Martin, husband and wife		Thomas F. Stroock	302/413
		04/29/1953	Samuel Burch, Chairman, Council of the Southern Utes	14-20-151-6	Atlantic Refining Company	321/60
COLORADO 32-7 #10 (DK)	32N 07W 23 NW/4, W/2 NE/4, N/2 SW/4, NW/4 SE/4					
		03/28/1951	Paul B. Martin and Kate F. Martin, husband and wife, and R.M. Martin and Ina C. Martin, husband and wife		Thomas F. Stroock	302/413
		04/29/1953	Samuel Burch, Chairman, Council of the Southern Utes	14-20-151-6	Atlantic Refining Company	321/60
EAST BONDAD #1 [DK] SOUTE 32-8 #3-4 [DK]	32N 08W 03 ALL					
		08/20/1953	Samuel Burch, Chairman, Council of the Southern Utes	14-20-151-26	General Petroleum Corporation	372/462
TRAIL CANYON #10-5 [DK] SOUTE 32-8 #5-7 DK	32N 08W 05 ALL					
		07/20/1953	Samuel Burch, Chairman, Council of the Southern Utes	14-20-151-9	General Petroleum Corporation	372/502
S. UTE 33-8-28 #3	33N 08W 28 ALL					

**Exhibit B-4**

Attached and made a part of that certain Assignment and Bill of Sale of Record Title dated effective December 1, 2004 from SG Interests I, Ltd., et al, as  
Assignor, to Samson Resources Company, as Assignee

Well Name	Unit	Ls Date	Lessor	B/A Lease No	Lessee	Recording
		03/24/1954	Samuel Burch, Chairman, Council of the Southern Utes on behalf of the Southern Ute Tribe of Indians	14-20-151-49	El Paso Natural Gas Company	14-20-151-49
SOUTHERN UTE GOVT #1 [DK] SOUTHERN UTE GOVT 1E [DK]	33N 09W 26 ALL					
		03/25/1954	Samuel Burch, Chairman, Council of the Southern Utes	14-20-151-57	Phillips Petroleum Company	380/493
		02/16/1946	Raymond Trujillo		Paul L Davis	257/201
		02/19/1946	M. Frank Davis		Stanolind Oil and Gas Company	259/244
<b>THE HEREIN ABOVE-DESCRIBED WELL OR WELLS ARE FOR REFERENCE ONLY AND IT IS NOT INTENDED TO LIMIT THE RIGHTS HEREIN CONVEYED TO WELL BORE RIGHTS ONLY UNLESS OTHERWISE SPECIFICALLY STATED WITHIN THIS ASSIGNMENT AND BILL OF SALE OF RECORD TITLE TO WHICH THIS EXHIBIT IS ATTACHED</b>						

**EXHIBIT B-5**

Attached and made a part of that certain Assignment and Bill of Sale of Record Title dated effective December 1, 2004, from SG Interests I, Ltd., et al, as Assignor, to Samson Resources Company, as Assignee

<b>Township</b>	<b>Range</b>	<b>Section</b>	<b>Portion of Section</b>
32N	07W	3	S/2
32N	07W	4	All
32N	07W	5	N/2
32N	07W	6	All
32N	07W	9	All
32N	07W	10	All
32N	07W	11	All
32N	07W	13	All
32N	07W	14	All
32N	07W	15	All
32N	07W	16	All
32N	07W	19	E/2 E/2
32N	07W	20	All
32N	07W	21	All
32N	07W	22	All
32N	07W	23	W/2; W/2 E/2
32N	08W	3	All
32N	08W	5	All
33N	07W	10	All
33N	07W	15	All
33N	07W	22	All
33N	07W	23	S/2
33N	07W	25	All
33N	07W	29	W/2
33N	07W	30	S/2
33N	07W	31	All
33N	07W	32	All
33N	07W	33	All
33N	08W	3	S/2
33N	08W	5	S/2
33N	08W	8	W/2
33N	08W	9	E/2
33N	08W	10	S/2
33N	08W	14	W/2
33N	08W	15	N/2
33N	08W	16	W/2
33N	08W	17	E/2
33N	08W	19	N/2
33N	08W	21	S/2
33N	08W	22	S/2
33N	08W	23	S/2

EXHIBIT B-5

Attached and made a part of that certain Assignment and Bill of Sale of Record Title dated effective December 1, 2004, from SG Interests I, Ltd., et al, as Assignor, to Samson Resources Company, as Assignee

<b>Township</b>	<b>Range</b>	<b>Section</b>	<b>Portion of Section</b>
33N	08W	24	All
33N	08W	25	S/2
33N	08W	26	All
33N	08W	28	All
33N	08W	29	All
33N	08W	30	W/2
33N	08W	35	All
33N	08W	36	All
33N	09W	5	All
33N	09W	12	E/2
33N	09W	26	All
33N	09W	36	W/2
33N	10W	1	E/2
33N	10W	12	W/2
34N	07W	12	All
34N	07W	13	All
34N	07W	14	S/2
34N	07W	24	N/2
34N	07W	35	S/2
34N	09W	29	E/2
34N	09W	30	S/2
34N	09W	32	All
34N	09W	33	W/2

Exhibit B-6

Attached and made a part of that certain Assignment and Bill of Sale of Record Title dated effective December 1, 2004, from SG Interests I, Ltd., et al, as Assignor, to Samson Resources Company, as Assignee

Excluded Properties

Lease Date	Lessor	Lessee	Recording	Rights and Depths Being Excepted and Reserved
March 20, 1951	Charles McCoy, et ux	Albert M. Austin	300/579	Insofar as such lease covers the E/2 NE/4 of Section 10, T32N-R7W, from the top of the Dakota Formation to the base of the Dakota Formation
March 28, 1951	Paul B. Martin, et al	Thomas F. Stroock	302/413	Insofar as such lease covers the N/2 NE/4 and N/2 NW/4 of Section 20, T32N-R7W, from the top of the Dakota Formation to the base of the Dakota Formation
March 28, 1951	Paul B. Martin, et al	Thomas F. Stroock	302/413	Insofar as such lease covers SW/4 NE/4 Section 23, T32N-R7W insofar as such lease covers from the surface to the top of the Mesaverde Formation
January 3, 1961	Hondo Oil and Gas Company	El Paso Natural Gas Company	431/244	Insofar as such lease covers the N/2 SW/4, SE/4 NW/4 of Section 29, T33N-R7W from the top of the Mesaverde Formation to the base of the Dakota Formation
August 29, 1960	L. M. Perkins, et al	James R. Stephens	426/176	Insofar as such lease covers the SE/4 NW/4 of Section 29, T33N-R7W from the top of the Mesaverde Formation to the base of the Dakota Formation
December 9, 1959	William J. Horther	James R. Stephens	417/208	Insofar as such lease covers the SE/4 NW/4 of Section 29, T33N-R7W from the top of the Mesaverde Formation to the base of the Dakota Formation
October 23, 1947	P. J. Crigler and Wilda Crigler	Paul L. Davis	267/496	Insofar as such covers the SE/4 SW/4 of Section 16, T33N-R8W from the top of the Mesaverde Formation to the base of the Mesaverde Formation
October 22, 1947	Andres A. Herrera, et al	Paul L. Davis	267/500	Insofar as such covers the SW/4 SW/4 of Section 16, T33N-R8W from the top of the Mesaverde Formation to the base of the Mesaverde Formation
January 14, 1947	Martha L. Semler and Ed Miller	Hans Aspaas	259/443 corrected 267/479	Insofar as such covers the N/2 SW/4 of Section 16, T33N-R8W from the top of the Mesaverde Formation to the base of the Mesaverde Formation
March 29, 1947	M. L. Cummings and M. A. Cummings	J. L. Tatum	265/300	Insofar as such covers the N/2 SE/4 of Section 16, T33N-R8W from the top of the Mesaverde Formation to the base of the Mesaverde Formation
February 3, 1947	Joe B. Herrera	Hans Aspaas	259/563	Insofar as such covers the NW/4 of Section 16, T33N-R8W from the top of the Mesaverde Formation to the base of the Mesaverde Formation
February 16, 1946	Raymond Trujillo	Paul L. Davis	254/201	Insofar as such lease covers the NE/4, N/2 SE/4 of Section 26, T33N-R9W from the surface to the top of the Dakota Formation
February 19, 1946	Frank M. Davis	Stanolind Oil and Gas Company	259/244	Insofar as such lease covers the N/2 NW/4 of Section 26, T33N-R9W from the surface to the top of the Dakota Formation
February 15, 1956	Grace Buchanan, Executrix	Northwest Production Corporation	360/379	Insofar as such lease covers the NE/4 NE/4 of Section 1, T33N-R10W from the base of the Mesaverde Formation to the base of the Dakota Formation
April 18, 1951	Winnifred Leonard, et al	H. E. McNees	306/513	Insofar as such lease covers the W/2 NE/4 of Section 1, T33N-R10W from the base of the Mesaverde Formation to the base of the Dakota Formation

## Exhibit B-6

Attached and made a part of that certain Assignment and Bill of Sale of Record Title dated effective December 1, 2004, from SG Interests I, Ltd., et al, as Assignor, to Samson Resources Company, as Assignee

## Excluded Properties

Lease Date	Lessor	Lessee	Recording	Rights and Depths Being Excepted and Reserved
February 15, 1956	Morrill E. Turner	Stanolind Oil and Gas Company	362/104	Insofar as such lease covers N/2 SW/4; N/2 SE/4 Section 25, T33N-R8W from the top of the Mesaverde Formation to the top of the Dakota Formation
February 23, 1956	John A. Kroeger	Stanolind Oil and Gas Company	359/419	Insofar as such lease covers SW/4 SW/4 Section 25, T33N-R8W from the top of the Mesaverde Formation to the top of the Dakota Formation
February 15, 1956	J. Dentor Simms, Trustee of the Estate of Emmet Wirt, deceased	Stanolind Oil and Gas Company	359/435	Insofar as such lease covers N/2 SW/4; N/2 SE/4 Section 25, T33N-R8W from the top of the Mesaverde Formation to the top of the Dakota Formation
January 28, 1956	Harry E. Fassett and Nella E. Fassett, h/w	Stanolind Oil and Gas Company	359/417	Insofar as such lease covers SE/4 SE/4 Section 25, T33N-R8W from the top of Mesaverde Formation to the top of the Dakota Formation
March 24, 1954	Samuel Burch, Chairman of the Council of the Southern Utes, Serial Number 14-20-151-49	El Paso Natural Gas Company	387/461	Insofar as such lease covers the SW/4 of SW/4, SW/4 SE/4 of Section 21, T33N-R8W from the surface to the base of the Fruitland Coal Formation
March 25, 1954	Samuel Burch, Chairman of the Council of the Southern Utes, Serial Number 14-20-151-57	Phillips Petroleum Company	380/493	Insofar as such lease covers Lots 1, 2, 3, 4, E/2 W/2 of Section 30, T33N-R8W from the base of the Mesaverde Formation to the base of the Dakota Formation
March 24, 1954	Samuel Burch, Chairman of the Council of the Southern Utes, Serial Number 14-20-151-49	El Paso Natural Gas Company	387/461	Insofar as such lease covers the S/2 NW/4, SW/4 NE/4 of Section 35, T33N-R8W from the top of the Mesaverde Formation to the base of the Mesaverde Formation
March 24, 1954	Samuel Burch, Chairman of the Council of the Southern Utes, Serial Number 14-20-151-49	El Paso Natural Gas Company	387/461	Insofar as such lease covers the S/2 SW/4 of Section 36, T33N-R8W from the base of the Fruitland Coal Formation to the base of the Mesaverde Formation
March 25, 1954	Samuel Burch, Chairman of the Council of the Southern Utes, Serial Number 14-20-151-57	Phillips Petroleum Company	380/493	Insofar as such lease covers S/2 NW/4, SW/4, S/2 SE/4 of Section 26, T33N-R9W from the surface to the top of the Dakota Formation
March 25, 1954	Samuel Burch, Chairman of the Council of the Southern Utes, Serial Number 14-20-151-57	Phillips Petroleum Company	380/493	Insofar as such lease covers W/2 of Section 36, T33N-R9W from the base of the Mesaverde Formation to the base of the Dakota Formation
December 6, 1955	Samuel Burch, Chairman of the Council of the Southern Utes, Serial Number 14-20-604-63	Northwest Production Corporation	360/560	Insofar as such lease covers W/2 SE/4 of Section 1, T33N-R10W from the base of the Mesaverde Formation to the base of the Dakota Formation
March 24, 1954	Samuel Burch, Chairman, Council of the Southern Utes on behalf of the Southern Ute Tribe of Indians 14-20-151-49	El Paso Natural Gas Company	387/461	Insofar as such lease covers SE/4 SW/4; SW/4 SE/4 Section 25, T33N-R8W from the top of the Mesaverde Formation to the top of the Dakota Formation
April 29, 1953	Samuel Burch, Chairman, Council of the Southern Utes on behalf of the Southern Ute Tribe of Indians 14-20-151-6	Atlantic Refining Company	321/60	Insofar as such lease covers S/2 NE/4; E/2 NW/4, SW/4 NW/4 Section 14, W/2 NE/4; N/2 NW/4; SE/4 NW/4 Section 15, N/2 N/2; SW/4 NW/4 Section 16 all in T32N-R7W and all from the surface to the top of the Mesaverde Formation
July 1, 1958	The Southern Ute Tribe of the Southern Ute Reservation by John Baker, Chairman 14-20-604-4254	Pan America Petroleum Corporation	402/438	Insofar as such lease cover SW/4 NW/4 Section 15 and S/2 NE/4, SE/4 NW/4 Section 16, all in T32N-R7W and all from the surface to the top of the Mesaverde Formation