













Legend

-  Parcels
-  Weld Oil and Gas Location Assets
- Oil and Gas Wells - Active**
 -  Producing
 -  Permit
 -  Drilling
 -  Injection
 -  Shut-In
 -  Temporarily Abandoned
 -  Waiting on Completion
 -  Gas Storage / Monitoring
-  Highway
-  County Boundary

1: 1,676



Notes

279.3 0 139.64 279.3 Feet