

Inspection Photos

08/22/2024

Operator: BEEMAN OIL & GAS INC - 7125

Location ID: 438248

Inspection Doc: 696206208

Moffat County, CO

Aaron Trujillo
Reclamation Work Lead
ECMC



COLORADO

**Energy & Carbon Management
Commission**

Department of Natural Resources

Inspection Photos

Operator Name: BEEMAN OIL & GAS INC - 7125

Location ID: 438248



Photo 1: Photos 1-2 taken from the south end of the Location. Photos provide an overview of the working pad surface from west, northwest, northeast to east.



COLORADO

**Energy & Carbon Management
Commission**

Department of Natural Resources

Inspection Photos

Operator Name: BEEMAN OIL & GAS INC - 7125

Location ID: 438248



Photo 2: See comments under photo 1.



COLORADO

**Energy & Carbon Management
Commission**

Department of Natural Resources

Inspection Photos

Operator Name: BEEMAN OIL & GAS INC - 7125

Location ID: 438248



Photo 3: sUAS Aerial Imagery. Photo left dated 9/12/2023; Photo right dated 8/22/2024. Location remain unchanged; topsoil has not been replaced and revegetation efforts not performed.



COLORADO

**Energy & Carbon Management
Commission**

Department of Natural Resources

Inspection Photos

Operator Name: BEEMAN OIL & GAS INC - 7125

Location ID: 438248



Photo 4: Photos taken from the south end of the Location. Photo left taken from the southeast end of the Location, facing west. Photo right taken from the southwest end of the Location, facing east. Photos show areas where topsoil is stored; topsoil has not been replaced over interim areas. Photos also examples showing weeds (Russian thistle, Kochia) have not been managed.



COLORADO

**Energy & Carbon Management
Commission**

Department of Natural Resources

Inspection Photos

Operator Name: BEEMAN OIL & GAS INC - 7125

Location ID: 438248



Photo 5: Photos taken from the interim areas on the south end of the Location, facing west. Vegetation observed in photos are weeds such as Russian thistle and Kochia. Desirable perennial vegetative germination and establishment not observed. Topsoil has not been replaced, and unable to find evidence of seeding.



COLORADO

**Energy & Carbon Management
Commission**

Department of Natural Resources

Inspection Photos

Operator Name: BEEMAN OIL & GAS INC - 7125

Location ID: 438248



Photo 6: Photos taken from the interim areas on the southwest end of the Location. Photos show topsoil has not been replaced, and areas have not been seeded. Any surface roughening previously applied has not been maintained.



COLORADO

**Energy & Carbon Management
Commission**

Department of Natural Resources

Inspection Photos

Operator Name: BEEMAN OIL & GAS INC - 7125

Location ID: 438248



Photo 7: Photos taken from the interim areas on the west/northwest end of the Location. Vegetation remains predominantly Undesirable and Noxious plant species. Erosion degradation/sediment transport is recurring. Soils remain largely bare; BMPs to stabilize soils not observed. Unable to find evidence of additional reclamation/seeding.



COLORADO

**Energy & Carbon Management
Commission**

Department of Natural Resources

Inspection Photos

Operator Name: BEEMAN OIL & GAS INC - 7125

Location ID: 438248



August 22, 2024



August 22, 2024

Photo 8: Photos taken from the interim areas of the Location. Vegetation remains predominantly Undesirable and Noxious plant species. Erosion degradation/sediment transport is recurring. Soils remain largely bare; BMPs to stabilize soils not observed.



COLORADO

**Energy & Carbon Management
Commission**

Department of Natural Resources

Inspection Photos

Operator Name: BEEMAN OIL & GAS INC - 7125

Location ID: 438248



Photo 9: Photos examples showing Noxious weeds (Scotch thistle) has continued to establish and spread throughout the Location.



COLORADO

**Energy & Carbon Management
Commission**

Department of Natural Resources

Inspection Photos

Operator Name: BEEMAN OIL & GAS INC - 7125

Location ID: 438248



August 22, 2024



August 22, 2024

Photo 10: Photos taken from the cut slopes on the northeast end of the Location. Photos show BMPs to stabilize, as well as to minimize erosion, degradation and sediment transport have not been installed per good engineering practice, or maintained in proper functioning condition.



COLORADO

**Energy & Carbon Management
Commission**

Department of Natural Resources

Inspection Photos

Operator Name: BEEMAN OIL & GAS INC - 7125

Location ID: 438248



Photo 11: Photos taken from the cut slopes on the northeast end of the Location. Photos show BMPs to stabilize, as well as to minimize erosion, degradation and sediment transport have not been installed per good engineering practice, or maintained in proper functioning condition.



COLORADO

**Energy & Carbon Management
Commission**

Department of Natural Resources

Inspection Photos

Operator Name: BEEMAN OIL & GAS INC - 7125

Location ID: 438248



Photo 12: Photos taken from the cut slopes on the northeast end of the Location. Photos show Noxious weeds (Scotch thistle) have continued to spread and establish throughout the Location.



COLORADO

**Energy & Carbon Management
Commission**

Department of Natural Resources

Inspection Photos

Operator Name: BEEMAN OIL & GAS INC - 7125

Location ID: 438248



August 22, 2024



August 22, 2024

Photo 13: Photos 13-14 taken from the separator equipment on the east end of the Location. Photo show fluids, and impacted materials due to spills at the facility.



COLORADO

**Energy & Carbon Management
Commission**

Department of Natural Resources

Inspection Photos

Operator Name: BEEMAN OIL & GAS INC - 7125

Location ID: 438248



Photo 14: See comments under photo 13.



COLORADO

**Energy & Carbon Management
Commission**

Department of Natural Resources

Inspection Photos

Operator Name: BEEMAN OIL & GAS INC - 7125

Location ID: 438248



Photo 15: Photos 15-16 taken from around the sheds on the north end of the Location. Photos examples showing stained/impacted soils have not been cleaned/remediation and/or removed.



COLORADO

**Energy & Carbon Management
Commission**

Department of Natural Resources

Inspection Photos

Operator Name: BEEMAN OIL & GAS INC - 7125

Location ID: 438248




Photo 16: See comments under photo 15.



COLORADO


**Energy & Carbon Management
Commission**

Department of Natural Resources



August 22, 2024

Inspection
r Name: BEEMA
Location I



August 22, 2024

Photo 17: Photo shows containment measure at tank is inadequate in size and volume to contain a spill or release. Line extends beyond containment resulting in leaks and stained soils outside of containment.



August 22, 2024



COLORADO

Energy & Carbon Management
Commission

Department of Natural Resources

Inspection Photos

Operator Name: BEEMAN OIL & GAS INC - 7125

Location ID: 438248



Photo 18: Photo taken from production equipment on the north end of the Location. Photo shows improper storage of a container on the Location. Photo also shows equipment has leaked resulting in a spill and stained soils.

Inspection Photos

Operator Name: BEEMAN OIL & GAS INC - 7125

Location ID: 438248



Photo 19: Photos 19- 29 example showing various unused equipment/trash/debris/etc... that remains improperly stored throughout the Location.



COLORADO

**Energy & Carbon Management
Commission**

Department of Natural Resources

Inspection Photos

Operator Name: BEEMAN OIL & GAS INC - 7125

Location ID: 438248



Photo 20: See comments under photo 19.



COLORADO

**Energy & Carbon Management
Commission**

Department of Natural Resources

Inspection Photos

Operator Name: BEEMAN OIL & GAS INC - 7125

Location ID: 438248



Photo 21: See comments under photo 19.



COLORADO

**Energy & Carbon Management
Commission**

Department of Natural Resources

Inspection Photos

Operator Name: BEEMAN OIL & GAS INC - 7125

Location ID: 438248



August 22, 2024



August 22, 2024

Photo 22: See comments under photo 19. Photo right also shows stained soils remaining around sheds on the north end of the Location.



COLORADO

**Energy & Carbon Management
Commission**

Department of Natural Resources

Inspection Photos

Operator Name: BEEMAN OIL & GAS INC - 7125

Location ID: 438248



Photo 23: See comments under photo 19. Photos also show stained soils remaining around sheds on the north end of the Location.

Inspection Photos

Operator Name: BEEMAN OIL & GAS INC - 7125

Location ID: 438248



Photo 24: Photos examples showing weed debris, and weed establishment around equipment on the Location.



COLORADO

**Energy & Carbon Management
Commission**

Department of Natural Resources

Inspection Photos

Operator Name: BEEMAN OIL & GAS INC - 7125

Location ID: 438248



Photo 25: Photos examples showing weed debris, and weed establishment around equipment on the Location.



COLORADO

**Energy & Carbon Management
Commission**

Department of Natural Resources

Inspection Photos

Operator Name: BEEMAN OIL & GAS INC - 7125

Location ID: 438248



Photo 26: Photos examples showing weed debris, and weed establishment around equipment on the Location.



COLORADO

**Energy & Carbon Management
Commission**

Department of Natural Resources

Inspection Photos

Operator Name: BEEMAN OIL & GAS INC - 7125

Location ID: 438248



Photo 27: Signage/Labels on containers have not been maintained.

Inspection Photos

Operator Name: BEEMAN OIL & GAS INC - 7125

Location ID: 438248



Photo 28: Wildlife protection devices have not been installed or maintained at containment measure.



COLORADO


**Energy & Carbon Management
Commission**

Department of Natural Resources

Inspection Photos

Operator Name: BEEMAN OIL & GAS INC - 7125

Location ID: 438248



August 22, 2024

Photo 29: Photo shows leaks have persisted at the pumpjack-
stained soils have not been cleaned/removed.



COLORADO

**Energy & Carbon Management
Commission**

Department of Natural Resources

Inspection Photos

Operator Name: BEEMAN OIL & GAS INC - 7125

Location ID: 438248



Photo 30: Photo taken from the wellhead, Photo shows what appears to be an open mousehole, or other bore hole, that has not been properly closed and backfilled. Operator has placed unsecured metal plate over the pipe.