


Main Pass 1" = 100' (5"R)





Phased Track 3* +100' (0 PSI)

Phased Track 3* +100' (0 PSI)

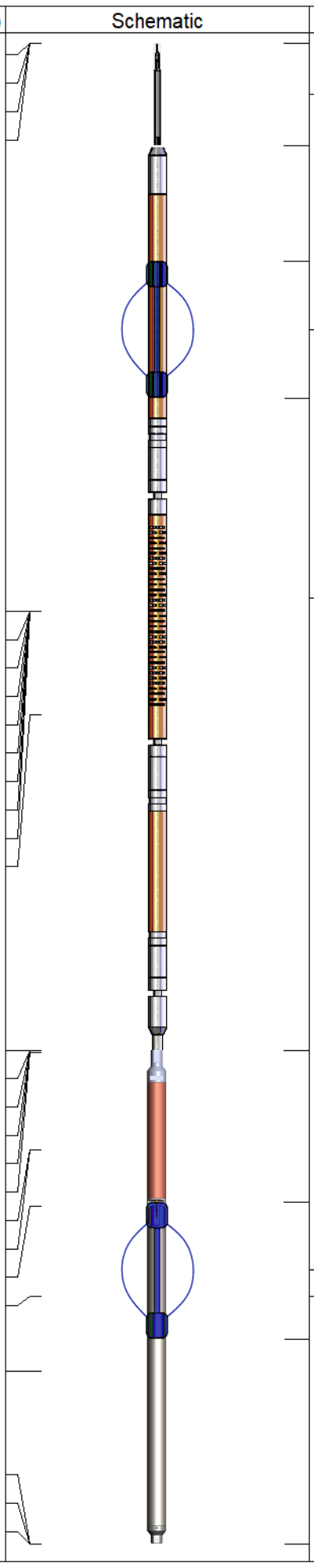
Phased Track 3* +100' (0 PSI)

S1	0.014	0.000	0.001
S2	0.014	0.000	0.001
S3	0.014	0.000	0.001
S4	0.014	0.000	0.002
S5	0.014	0.000	0.001
S6	0.015	0.000	0.001
S7	0.015	0.000	-0.000
S8	0.016	0.000	-0.000

Inclinometer Calibration Report

Performed: (Not Performed)

	Low Read.	High Read.	Low Ref.	High Ref.	
X Accelerometer	0.00	1.00	0.00	1.00	gee
Y Accelerometer	0.00	1.00	0.00	1.00	gee
Z Accelerometer	0.00	1.00	0.00	1.00	gee

Sensor	Offset (ft)	Schematic	Description	Length (ft)	O.D. (in)	Weight (lb)
GCT_FMWR	14.52		Cable-Head-Titan 1 7/16" Cable Head	1.00	1.44	1.00
mSec_Count	14.52					
RBT_Status	14.52					
Error_Ct	14.52					
			SO BS CENT-2750-4500 Slip Over 2-3/4" I.D. for 4-1/2" O.D. Casing Bow Spring Centralizer	1.33	3.25	10.00
			RBT8acc-Probe275acc (110433) 2.75" Radial Corrosion with accelerometer	8.75	2.75	110.00
WVFS8	9.02					
WVFS7	9.02					
WVFS6	9.02					
WVFS5	9.02					
WVFS4	9.02					
WVFS3	9.02					
WVFS2	9.02					
WVFS1	9.02					
WVF3FT	9.02					
WVF5FT	8.02					
RBT_ACCZ	4.77					
RBT_ACCY	4.77					
RBT_ACCX	4.77					
WVFSYNC	4.77					
WVFCAL	4.77					
GCT_HV	4.76					
CCL$2	3.81					
CCL$1	3.81					
GCT_Temp	3.26		SO BS CENT-2750-4500 Slip Over 2-3/4" I.D. for 4-1/2" O.D. Casing Bow Spring Centralizer	1.33	3.25	10.00
GR	2.39		GCT_acc-50-GCT275-0000 (FW1804-049) Probe 2.75" Gamma Ray - CCL w/Temp (Single Pin)	4.77	2.75	55.00
GCT_IntTemp	1.67					
GCT_ACCZ	0.00					
GCT_ACCY	0.00					
GCT_ACCX	0.00					

Dataset: terra_rg_512-18-297_rcbl.db: field/well/run1/main1
Total length: 14.52 ft
Total weight: 186.00 lb
O.D.: 3.25 in

Company TEP Rocky Mountain LLC
Well Federal #RG 512-18-297
Field Sulfer Creek
County Rio Blanco State Colorado

THE WIRELINE GROUP

Radial Cement Bond
Gamma Ray
Casing Collar Log