



Main Pass 1" = 100' (1:1200)



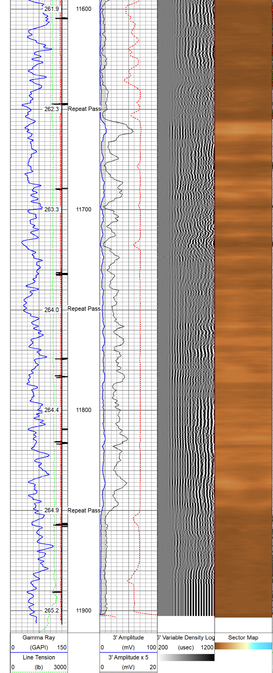




THE WIRELINE GROUP

Repeat Pass 5" = 100' (0 PSI)

Database File terra_rg_413-18-297_rcbl/terra_rg_413-18-297_rcbl.db
Dataset Pathname repeat
Presentation Format tvgrcbl
Dataset Creation Fri Jul 12 12:16:52 2024
Charted by Depth in Feet scaled 1:240



Calibration Report

Database File c:\programdata\warrior\data\terra_rg_413-18-297_rcbl\terra_rg_413-18-297_rcbl.db
Dataset Pathname main
Dataset Creation Fri Jul 12 12:21:32 2024

Gamma Ray Calibration Report

Serial Number:	FWI1804-049	
Tool Model:	50-GCT273-0000	
Performed:	Fri Mar 1 09:45:56 2024	
Calibrator Value:	162.3	GAPI
Background Reading:	74.8	cps
Calibrator Reading:	321.5	cps
Sensitivity:	0.6579	GAPI/cps

Inclinometer Calibration Report

Performed: Thu Feb 29 15:22:34 2024

	Low Read.	High Read.	Low Ref.	High Ref.	
X Accelerometer	-934.00	918.00	-1.00	1.00	gee
Y Accelerometer	-908.00	917.00	-1.00	1.00	gee
Z Accelerometer	-15.33	-897.67	0.00	1.00	gee

Segmented Cement Bond Log Calibration Report

Serial Number:	110433	
Tool Model:	Probe27Sacc	
Calibration Casing Diameter:	4.500	in
Calibration Depth:	172.633	ft

Master Calibration, performed Fri Jul 12 07:02:11 2024:

	Raw (v)		Calibrated (mv)		Results	
	Zero	Cal	Zero	Cal	Gain	Offset
3'	0.014	0.769	0.250	81.196	107.230	-1.276
CAL	0.011	0.748				
5'	0.016	0.746	0.250	81.196	110.781	-1.484
SUM						
S1	0.015	0.747	0.000	100.000	136.467	-1.997
S2	0.015	0.779	0.000	100.000	130.930	-1.971
S3	0.015	0.807	0.000	100.000	126.254	-1.839
S4	0.017	0.824	0.000	100.000	123.814	-2.043
S5	0.016	0.791	0.000	100.000	129.114	-2.049
S6	0.015	0.766	0.000	100.000	133.290	-2.060
S7	0.015	0.757	0.000	100.000	134.737	-1.959
S8	0.016	0.750	0.000	100.000	136.150	-2.129

Internal Reference Calibration, performed (Not Performed):

	Raw (v)		Calibrated (v)		Results	
	Zero	Cal	Zero	Cal	Gain	Offset
CAL	0.000	0.000	0.011	0.748	1.000	0.000

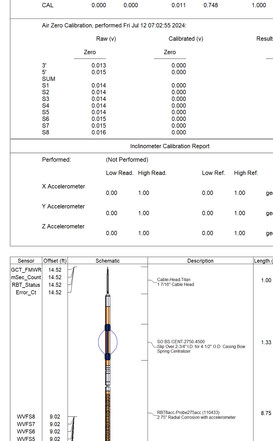
Air Zero Calibration, performed Fri Jul 12 07:02:55 2024:

	Raw (v)	Calibrated (v)	Results
	Zero	Zero	Offset
3'	0.013	0.000	0.001
5'	0.015	0.000	0.001
SUM			
S1	0.014	0.000	0.001
S2	0.014	0.000	0.001
S3	0.014	0.000	0.001
S4	0.014	0.000	0.002
S5	0.014	0.000	0.001
S6	0.015	0.000	0.001
S7	0.015	0.000	-0.000
S8	0.016	0.000	-0.000

Inclinometer Calibration Report

Performed: (Not Performed)

	Low Read.	High Read.	Low Ref.	High Ref.	
X Accelerometer	0.00	1.00	0.00	1.00	gee
Y Accelerometer	0.00	1.00	0.00	1.00	gee
Z Accelerometer	0.00	1.00	0.00	1.00	gee



Company	TEP Rocky Mountain LLC
Well	Federal #RG 413-18-297
Field	Sulfer Creek
County	Rio Blanco
State	Colorado

THE WIRELINE GROUP

Radial Cement Bond
Gamma Ray
Casing Collar Log