

DATE:	08/01/2024
DESIGNED BY:	JW
DRAWN BY:	LM






Tasman, Inc.
6855 W 119th Avenue
Broomfield, CO 80020

Noble Energy, Inc. – 100322 – DJ Basin
WCL 24-5
SENE, Section 5, Township 4 North, Range 65 West
Weld County, Colorado

Proposed Soil Boring
Location Map

FIGURE
2

Legend

-  Proposed Soil Boring Location
-  Flowline Location
-  Soil Sample Location – Lab Analyzed (Collected via Trimble GPS)

Notes

- 1) All locations are approximate unless otherwise noted.
- 2) Buried infrastructure has been spatially projected.
- 3) Analytical results below laboratory detection limits or within compliance of ECMC Table 915-1 not shown.
- 4) Concentration in exceedance of COGCC table 915-1 soil standards indicated in **RED**.

GPS – Global Positioning System
mg/kg – Milligrams per kilogram
PID – Photoionization Detector
ppm – Parts per million

0 ft. 75 ft. 150 ft.

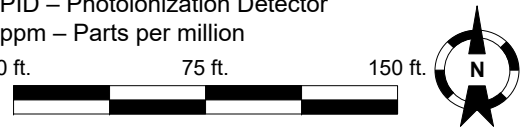


Image Source: Google Earth; Google 2020