







Legend

-  Groundwater Sample with Soil Sample
-  Groundwater Sample
-  Soil Sample
-  Soil Screening
-  Approximate Location of Flowline (Removed)
-  Approximate Location of Sales Line (Removed)



Agriculture

GNB W 31-3,4,5J,6 Facility

FL02@5'/FL02@5'-V

FL03@5'/FL03@5'-V

FL04@4'/FL04@4'-V/FL04-GW

FL06@5'/FL06@5'-V/FL06-GW

FL08@3'/FL08@3'-V/FL08-GW@3'

FL07@4'/FL07@4'-V/FL07-GW

FL05@4'/FL05@4'-V/FL05-GW

FL10@3'/FL10@3'-V

PH15@2'

PH12@2'

PH10@3'

PH11@3'

PH14@2'

FL11@3'/FL11@3'-V

FL09@2'/FL09@2'-V/FL09-GW@2'

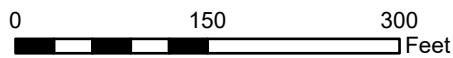
Access Road

PH09@3'

GW01

GW02

Agriculture



Sources: Environmental Systems Research Institute (ESRI)



Sales Line Removal and Soil Sampling Locations

GNB W 31-3,4,5J,6 Facility
 Kerr-McGee Oil & Gas Onshore, LP
 NWNW SEC 31-T2N-R66W
 Weld County, CO

Project Number: 09A1417648

FIGURE

2

Default Folder: C:\Users\Maregan\OneDrive - ENSOLUM, LLC\Ensolium\GIS\0 - Projects\Kerr-McGee Oil & Gas Onshore, LP\09A1417648 - GNB W 31-3,4,5J,6 Facility