

**PHOTO LOG**  
**GNB W 31-3,4,5J,6 FACILITY**  
**WELD COUNTY, COLORADO**  
**KERR-MCGEE OIL & GAS ONSHORE, LP**



Aboveground Storage Tank Footprint



AST Footprint Location

**PHOTO LOG**  
**GNB W 31-3,4,5J,6 FACILITY**  
**WELD COUNTY, COLORADO**  
**KERR-MCGEE OIL & GAS ONSHORE, LP**



Background Sample Location



PWV Excavation

**PHOTO LOG**  
**GNB W 31-3,4,5J,6 FACILITY**  
**WELD COUNTY, COLORADO**  
**KERR-MCGEE OIL & GAS ONSHORE, LP**



Dump Line Location



FL01@5' Sample Location

**PHOTO LOG**  
**GNB W 31-3,4,5J,6 FACILITY**  
**WELD COUNTY, COLORADO**  
**KERR-MCGEE OIL & GAS ONSHORE, LP**



Separator Outlet



Separator Inlet

**PHOTO LOG**  
**GNB W 31-3,4,5J,6 FACILITY**  
**WELD COUNTY, COLORADO**  
**KERR-MCGEE OIL & GAS ONSHORE, LP**



Background Sample Location



AST Tank Bottom

PHOTO LOG  
GNB W 31-3,4,5J,6 FACILITY  
WELD COUNTY, COLORADO  
KERR-MCGEE OIL & GAS ONSHORE, LP



Ground Water 01 Sample




Flowline 08 Sample

**PHOTO LOG**  
**GNB W 31-3,4,5J,6 FACILITY**  
**WELD COUNTY, COLORADO**  
**KERR-MCGEE OIL & GAS ONSHORE, LP**




Pothole 09 Sample



Pothole 10 Sample

**PHOTO LOG**  
**GNB W 31-3,4,5J,6 FACILITY**  
**WELD COUNTY, COLORADO**  
**KERR-MCGEE OIL & GAS ONSHORE, LP**



Pothole 11 Sample



Pothole 12 Sample

**PHOTO LOG**  
**GNB W 31-3,4,5J,6 FACILITY**  
**WELD COUNTY, COLORADO**  
**KERR-MCGEE OIL & GAS ONSHORE, LP**




Flowline 09 Sample




Pothole 14 Sample

PHOTO LOG  
GNB W 31-3,4,5J,6 FACILITY  
WELD COUNTY, COLORADO  
KERR-MCGEE OIL & GAS ONSHORE, LP




Pothole 15 Sample



Flowline 10 Sample

**PHOTO LOG**  
**GNB W 31-3,4,5J,6 FACILITY**  
**WELD COUNTY, COLORADO**  
**KERR-MCGEE OIL & GAS ONSHORE, LP**




Flowline 11 Sample



Groundwater at Background Sample BG02

**PHOTO LOG**  
**GNB W 31-3,4,5J,6 FACILITY**  
**WELD COUNTY, COLORADO**  
**KERR-MCGEE OIL & GAS ONSHORE, LP**



Background Sample Location



Groundwater at Background Sample BG03

**PHOTO LOG**  
**GNB W 31-3,4,5J,6 FACILITY**  
**WELD COUNTY, COLORADO**  
**KERR-MCGEE OIL & GAS ONSHORE, LP**



Background Sample Location



Excavation Extent

**PHOTO LOG**  
**GNB W 31-3,4,5J,6 FACILITY**  
**WELD COUNTY, COLORADO**  
**KERR-MCGEE OIL & GAS ONSHORE, LP**



Excavation Extent



Northwest sidewall of excavation extent

**PHOTO LOG**  
**GNB W 31-3,4,5J,6 FACILITY**  
**WELD COUNTY, COLORADO**  
**KERR-MCGEE OIL & GAS ONSHORE, LP**



North and West side wall of excavation extent



North and West side wall of excavation extent