




Production Facility

Canepa 6-15
Wellhead

Legend

-  Proposed soil sample location
-  Proposed soil screening location
-  Canepa 6-15 flowline location

Notes

All locations are approximate unless otherwise noted.

Soil and soil vapor screening locations may be adjusted based on field observations.

Additional samples may be collected if impacted soils or groundwater are encountered during closure activities.

0 ft. 200 ft. 400 ft.

Image Source: Google Earth 09/2019



DATE: March 19, 2024

DESIGNED BY:
D. Coloccia

DRAWN BY:
B. Bates



EAGLE
ENVIRONMENTAL
CONSULTING, LLC
8900 W 44th Ave. Wheat Ridge, CO 80033
Ph: 303-433-0479 • F: 303-325-5449

Kerr-McGee Oil and Gas Onshore LP
Canepa 6-15 Flowline
NWNE Sec. 6-T3N-R67W
Weld County, Colorado

Proposed Screening and
Sample Location Map

Figure
3