






## C18 5102 - Final Reclamation

### Legend

-  RioBlanco Nearest Water Body
-  Permitted Disturbance
-  Diversion
-  Detention Pond
-  Reclaimed Disturbance

**Narrative Description of BMPs:** Reclaimed Disturbance includes Revegetation (to include seeding), Mulch and Land Forming. A Diversion directs water to a Detention Pond, which was created at the landowner's request. All other structural BMPs were removed for final reclamation, and the cutslope and fill slope were blended into the surrounding land form. The access road was left in place at the landowner's request; is final stabilized with the exception of a small section that was recontoured during the final reclamation. The construction site boundary falls within the Permitted Disturbance. Additional details are depicted above.

**Total Disturbance  
is 2.3 acres.**

