**NUEX WIRELINE**

# GAMMA-RAY
# CEMENT BOND
# VDL

Company Patina Oil and Gas Corporation
Well Davis P 27-3Ji
Field Wattenberg
County Weld State Colo.

Location
Sec-27, Twp-3N, Rge-67W
760' FNL & 2031' FWL
NE / NW

Other Services
perforate

Company
Well
Field
County
State

| | | | |
|---|---|---|---|
| Permanent Datum | GL | Elevation | 4811 |
| Log Measured From | KB | | |
| Drilling Measured From | KB | | |

Elevation
K.B. 4821
D.F. 4820
G.L. 4811

| | | | |
|---|---|---|---|
| Date | 5-3-01 | | |
| Run Number | one | | |
| Depth Driller | 7825 | | |
| Depth Logger | 7803 | | |
| Bottom Logged Interval | 7798 | | |
| Top Log Interval | 6400 | | |
| Open Hole Size | | | |
| Type Fluid | water | | |
| Density / Viscosity | | | |
| Max. Recorded Temp. | | | |
| Estimated Cement Top | 6580 | | |
| Time Well Ready | | | |
| Time Logger on Bottom | | | |
| Equipment Number | T2 G3 B3 | | |
| Location | HWY66+WCR19,S2/10,E2/10,N100ft,Einto | | |
| Recorded By | R Meisner | | |
| Witnessed By | James "Mac" McFarling | | |

| Borehole Record | | | | Tubing Record | | | |
|---|---|---|---|---|---|---|---|
| Run Number | Bit | From | To | Size | Weight | From | To |
| | | | | | | | |
| | | | | | | | |
| | | | | | | | |

| Casing Record | Size | Wgt/Ft | Top | Bottom |
|---|---|---|---|---|
| Surface String | | | | |
| Prot. String | | | | |
| Production String | 4.5 | | | |
| Liner | | | | |

<<< Fold Here >>>

All interpretations are opinions based on inferences from electrical or other measurements and we cannot and do not guarantee the accuracy or correctness of any interpretation, and we shall not, except in the case of gross or willful negligence on our part, be liable or responsible for any loss costs, damages, or expenses incurred or sustained by anyone resulting from any interpretation made by any of our officers, agents or employees. These interpretations are also subject to our general terms and conditions set out in our current Price Schedule.

Comments

THANK-YOU FOR USING "NUEX" WIRELINE SERVICES INC. !!!

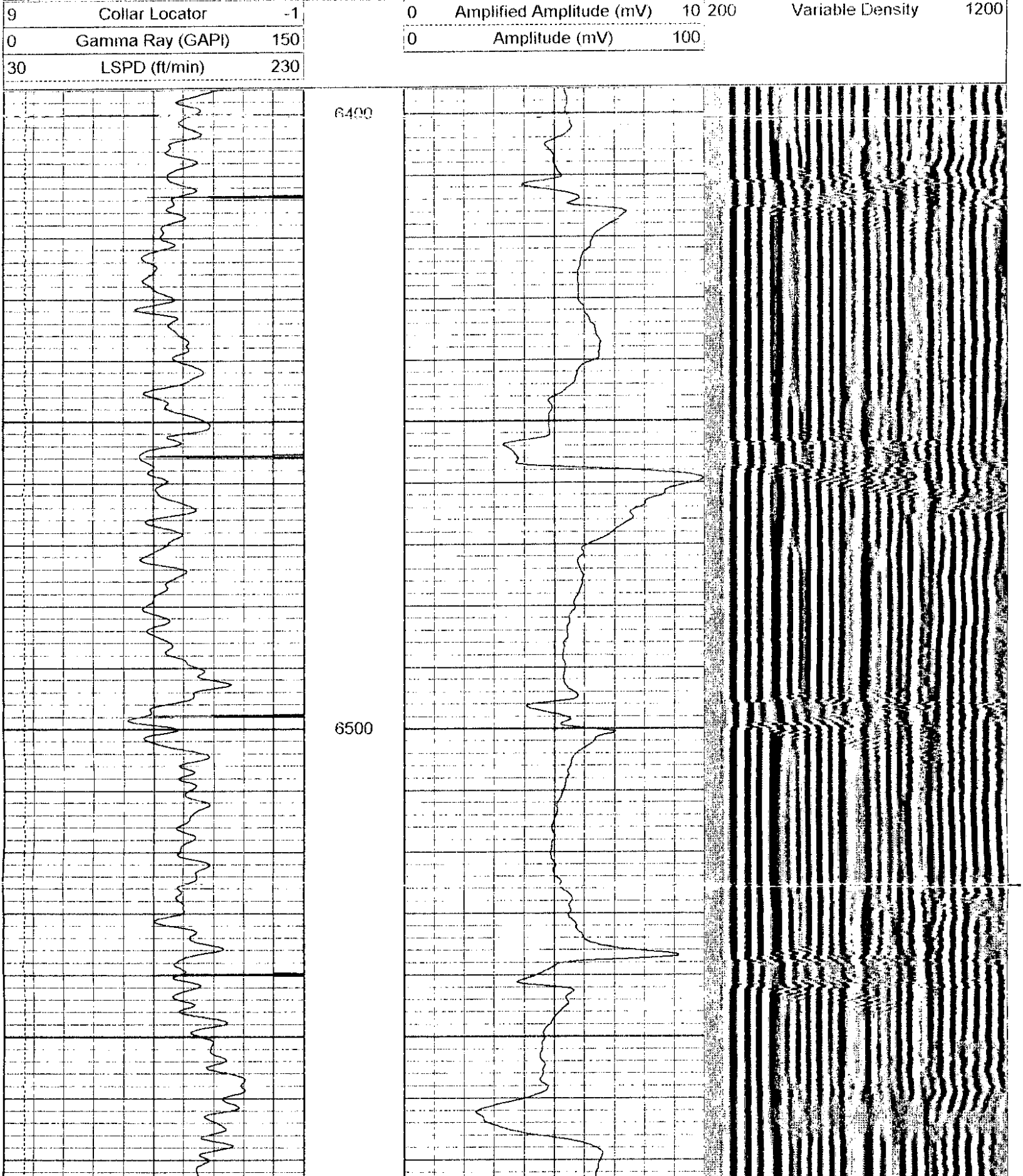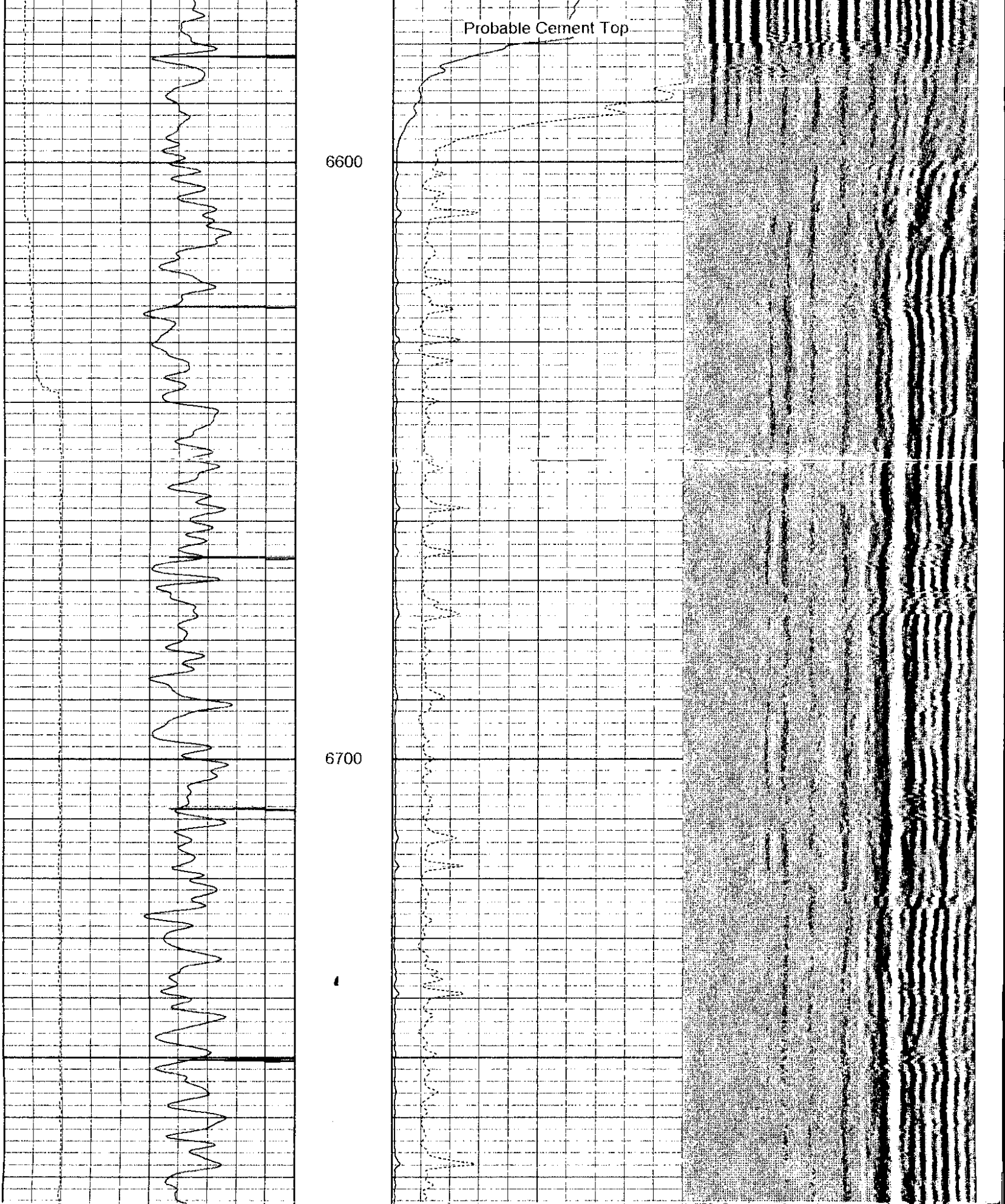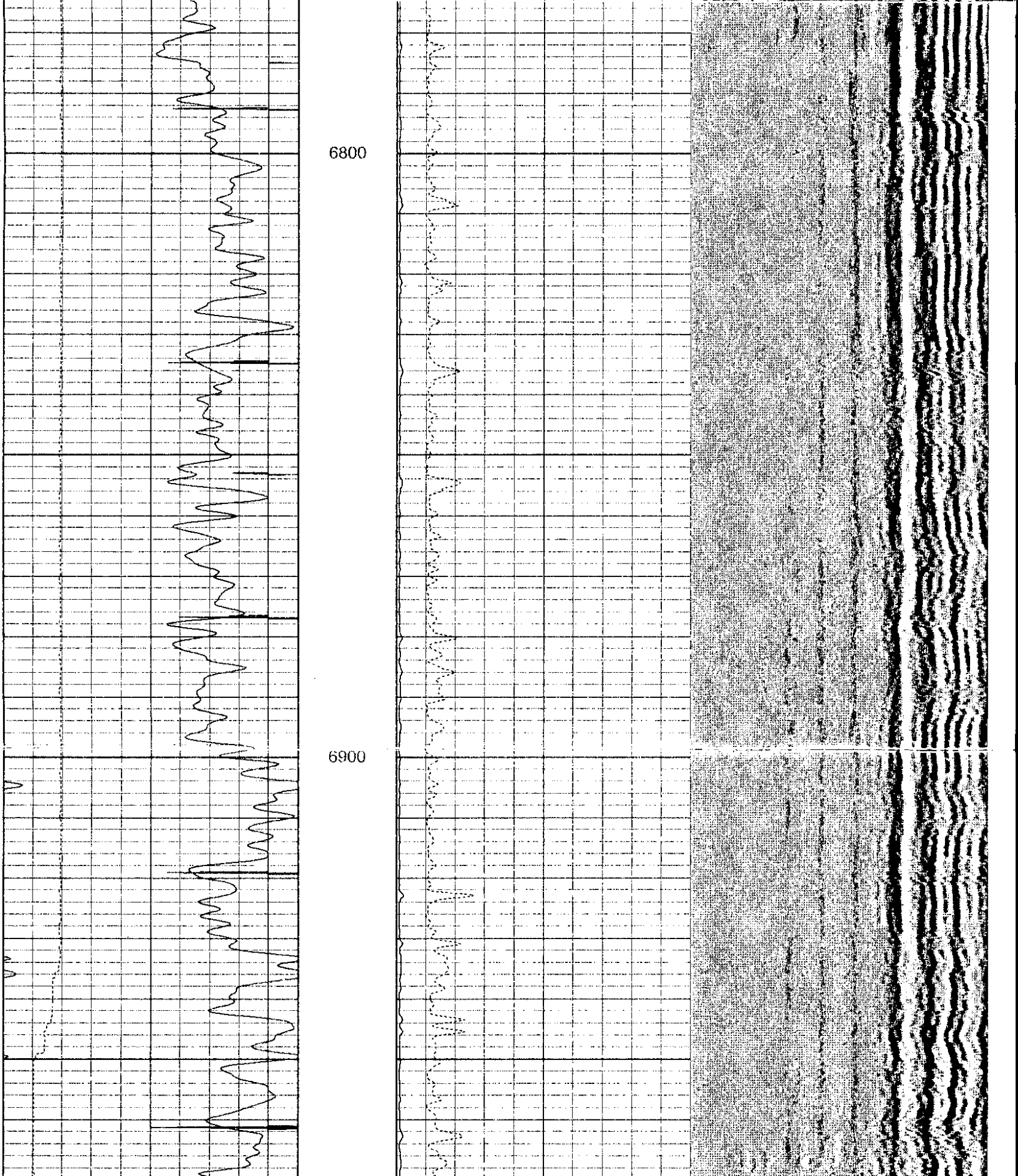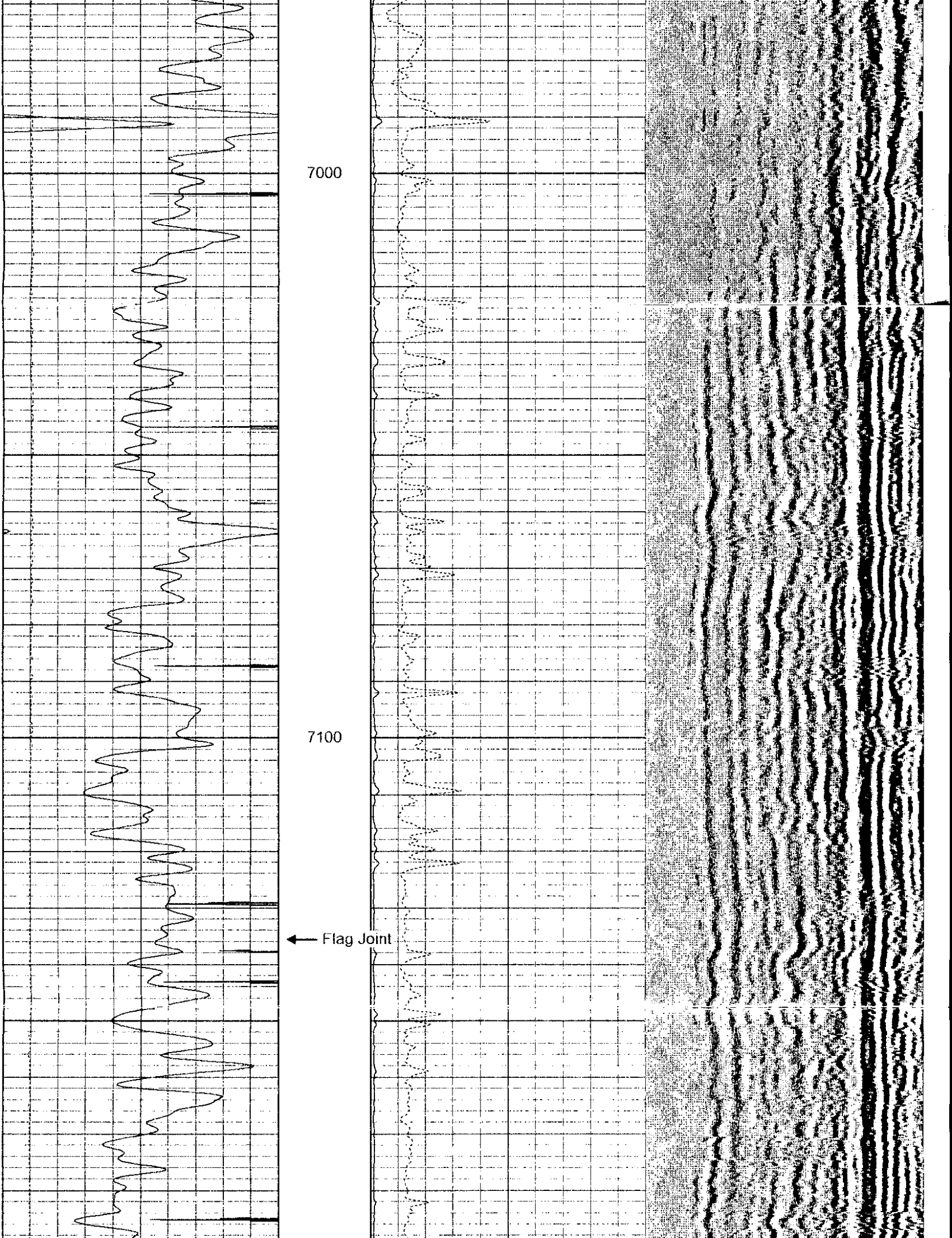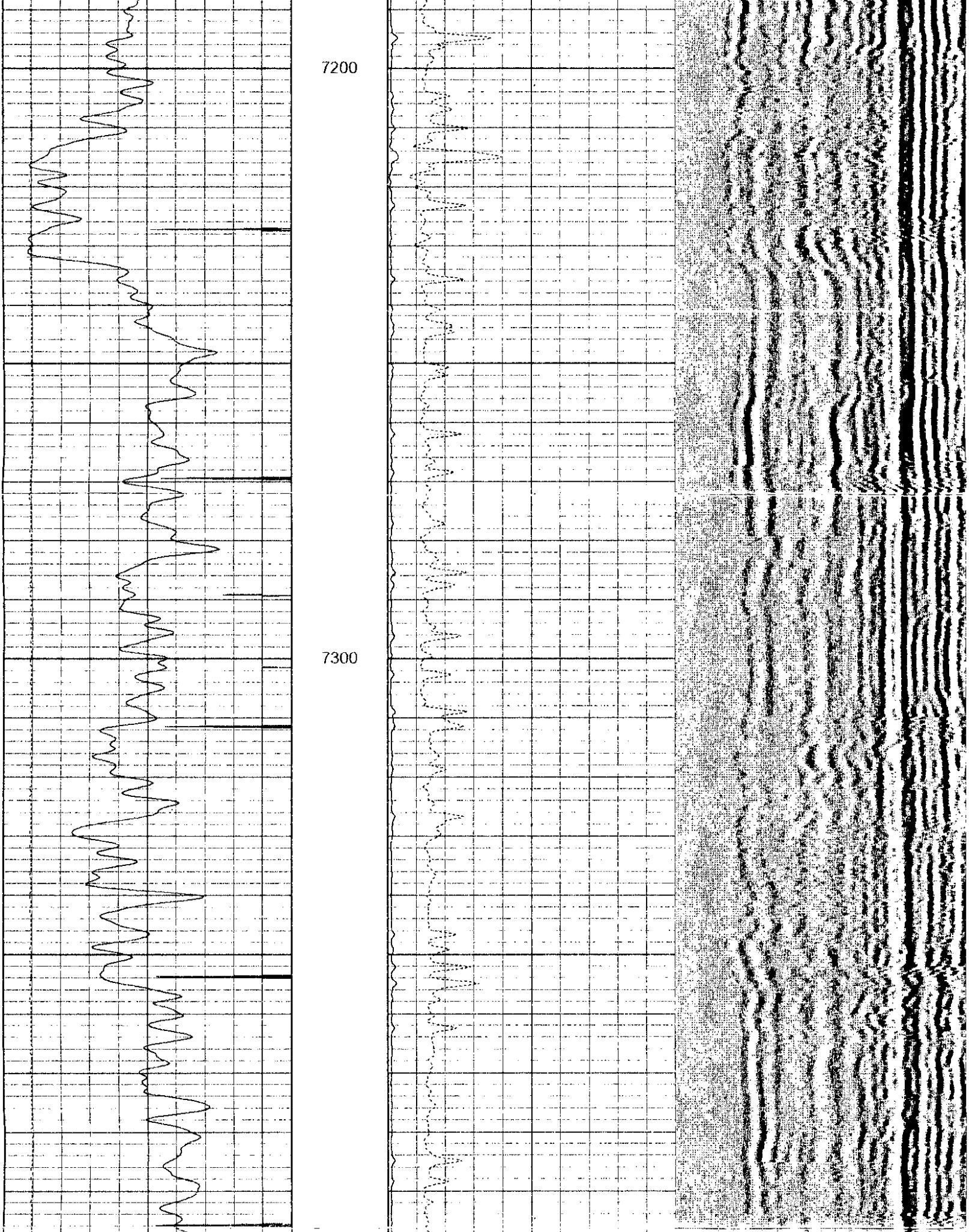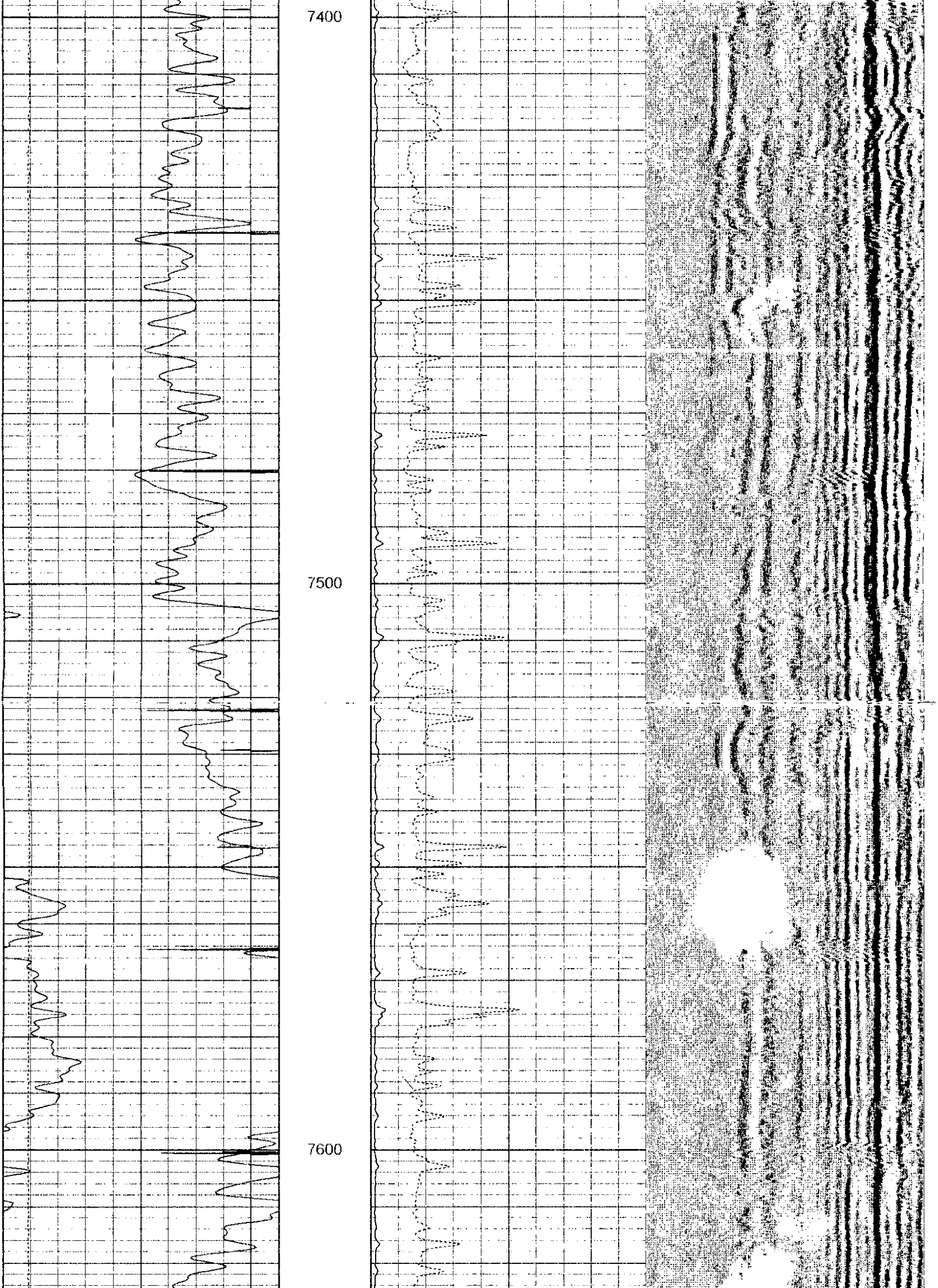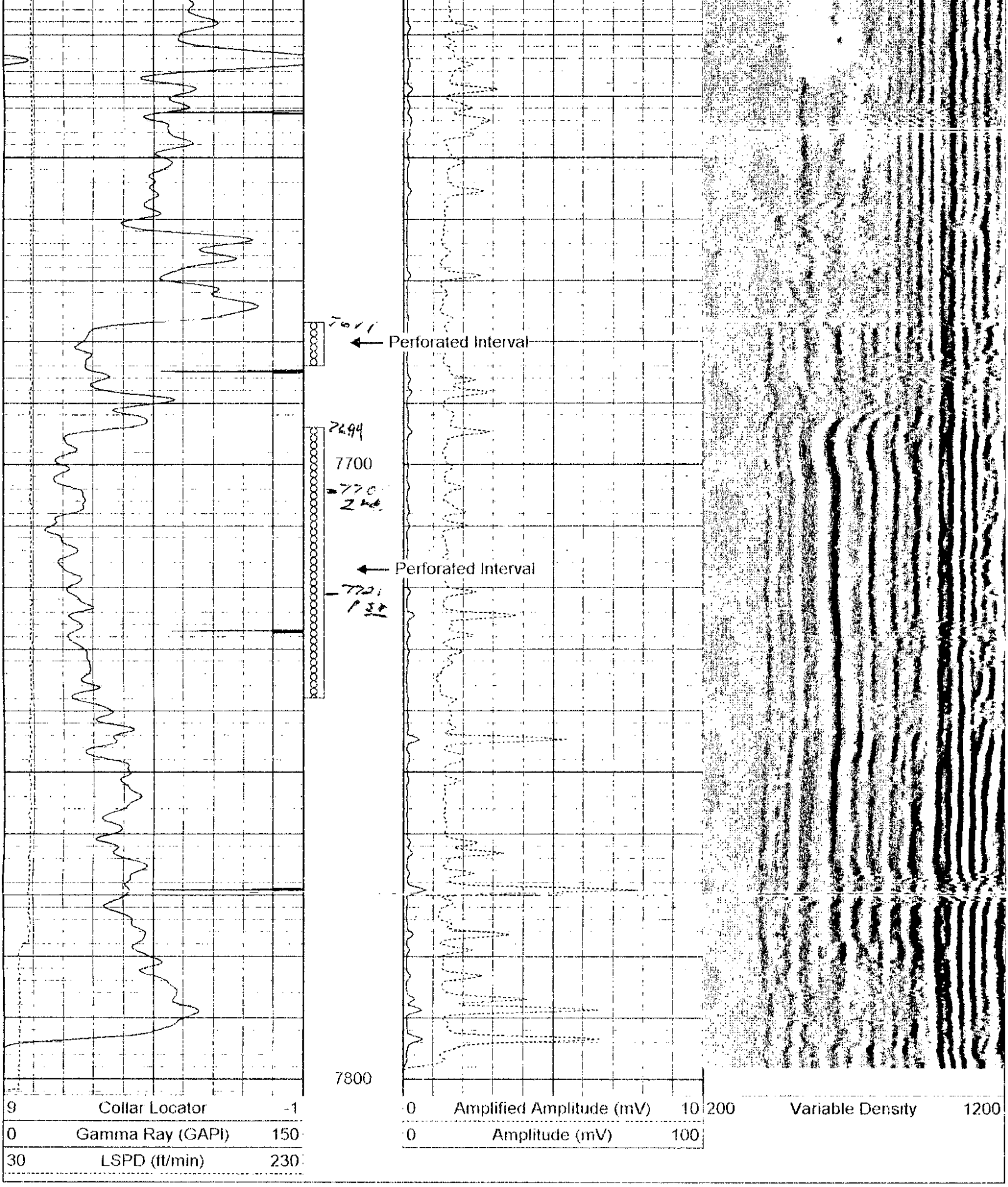Database File: pog3ji.db
Dataset Pathname: pass2.3
Presentation Format: cbl01.prs
Dataset Creation: Thu May 03 08:51:02 2001 by Calc VER_5.4
Charted by: Depth in Feet scaled 1:240