





<b>SITE NAME:</b> Cheng 3-8A							<b>DATE:</b> 2/28/2024	<b>REM. PROJECT #:</b>		<b>WEATHER:</b> 40 Sunny	
<b>SITE DIRECTIONS:</b> CR 15, CR 24, .5 E, .2 S Into							<b>CLIENT:</b> Oxy				
<b>LEGALS AND LAT/LONG:</b> 40.156380, -104.917950							<b>TASMAN PERSONNEL:</b> Kevins Magouirk				
<b>SOIL TYPES:</b> Clayey Sand - SC							<b>SURFACE GRADIENT:</b> West				
SOIL SAMPLING							FACILITY INFRASTRUCTURE				
Date/Time	Soil Sample ID	PID (ppm)	Visual	Olfactory	Photo?	Grab or Lab Sample?	EQUIPMENT		Quantity		
							Above Ground Storage Tank (AST)				
2/28/2024 11:30	WH-B01@6'	0.0	No Staining	No Odor	Yes	Lab	Buried or Partially Buried Vessel				
2/28/2024 11:32	FL-B01@4'	3.4	No Staining	No Odor	Yes	Lab	Separator				
2/28/2024 11:34	WH-N01@5'	0.0	No Staining	No Odor	Yes	N/A	Emission Control Device (ECD)				
2/28/2024 11:36	WH-S01@5'	0.0	No Staining	No Odor	Yes	N/A	Dump Line				
2/28/2024 11:38	WH-E01@5'	0.0	No Staining	No Odor	Yes	N/A	Wellhead				
2/28/2024 11:40	WH-W01@5'	0.0	No Staining	No Odor	Yes	N/A	Flowline				
2/28/2024 11:42	WHS-N01@3"	0.0	No Staining	No Odor	Yes	N/A	Other:				
2/28/2024 11:44	WHS-S01@3"	0.0	No Staining	No Odor	Yes	N/A	Soil Loads Removed				
2/28/2024 11:46	WHS-E01@3"	0.0	No Staining	No Odor	Yes	N/A	IMPACTED SOIL IDENTIFIED?				
2/28/2024 11:48	WHS-W01@3"	0.0	No Staining	No Odor	Yes	N/A	ESTIMATED VOLUME OF IMPACTS:				
2/28/2024 11:50	BG-01@3'	0.0	No Staining	No Odor	Yes	Lab	Date		Number	CY	
2/28/2024 11:52	BG-01@6'	0.0	No Staining	No Odor	Yes	Lab					
2/28/2024 11:54	BG-02@3'	0.0	No Staining	No Odor	Yes	Lab					
2/28/2024 11:56	BG-02@6'	0.0	No Staining	No Odor	Yes	Lab					
2/28/2024 11:58	BG-03@3'	0.0	No Staining	No Odor	Yes	Lab					
2/28/2024 12:00	BG-03@6'	0.0	No Staining	No Odor	Yes	Lab	Total Removed		0	0	
2/28/2024 12:02	BG-04@3'	0.0	No Staining	No Odor	Yes	Lab	Disposal Facility:				
2/28/2024 12:04	BG-04@6'	0.0	No Staining	No Odor	Yes	Lab	Groundwater Recovery				
2/28/2024 12:06	BG-05@3'	0.0	No Staining	No Odor	Yes	Lab	DATE GW ENCOUNTERED:		DEPTH:		
2/28/2024 12:08	BG-05@6'	0.0	No Staining	No Odor	Yes	Lab	GROUNDWATER IN CONTACT WITH IMPACTED SOIL?				
2/28/2024 12:10	BG-06@3'	0.0	No Staining	No Odor	Yes	Lab					
2/28/2024 12:12	BG-06@6'	0.0	No Staining	No Odor	Yes	Lab	LNAPL OR SHEEN OBSERVED ON GW?				
GROUNDWATER SAMPLING							Date		BBLS		
Date/Time	Groundwater Sample ID	Depth Collected	Turbid?	Sheen?	Odor?	Photo?					
							Total Removed		0		
							Disposal Facility:				



FLOWLINE ABANDONMENT FORM



SITE NAME: CHENG 3-8A							DATE: 3/12/2024	REM. PROJECT #:	WEATHER: Cloudy 50s
SITE DIRECTIONS: CR 15, CR 24, .5 E, .2 S Into							CLIENT: Oxy		
LEGALS AND LAT/LONG: 40.156380, -104.917950							TASMAN PERSONNEL: SD, PD		
SOIL TYPES: Clayey Sand - SC							SURFACE GRADIENT: West		
SOIL SAMPLING							FACILITY INFRASTRUCTURE		
Date/Time	Soil Sample ID	PID (ppm)	Visual	Olfactory	Photo?	Grab or Lab Sample?	EQUIPMENT	Quantity	
							Above Ground Storage Tank (AST)		
3/12/2024 10:50	FL-B02@4'	0.2	No Staining	No Odor	Yes	N/A	Buried or Partially Buried Vessel		
3/12/2024 10:52	FL-B03@4'	0.0	No Staining	No Odor	Yes	N/A	Separator		
3/12/2024 10:54	FI-B04@4'	0.0	No Staining	No Odor	Yes	N/A	Emission Control Device (ECD)		
3/12/2024 10:56	FL-B05@4'	0.0	No Staining	No Odor	Yes	N/A	Dump Line		
3/12/2024 10:58	FL-B06@4'	0.0	No Staining	No Odor	Yes	N/A	Wellhead		
3/12/2024 11:00	FL-B07@4'	0.0	No Staining	No Odor	Yes	N/A	Flowline		
3/12/2024 11:02	FL-B08@4'	0.0	No Staining	No Odor	Yes	Lab	Other:		
4/9/2024 09:30	WH-B01R@6'	0.8	No Staining	No Odor	Yes	Lab	Soil Loads Removed		
4/9/2024 09:32	FL-B01R@4'	0.8	No Staining	No Odor	Yes	Lab	IMPACTED SOIL IDENTIFIED?		
							ESTIMATED VOLUME OF IMPACTS:		
							Date	Number	CY
							Total Removed	0	0
							Disposal Facility:		
							Groundwater Recovery		
							DATE GW ENCOUNTERED:	DEPTH:	
							GROUNDWATER IN CONTACT WITH IMPACTED SOIL?		
							LNAPL OR SHEEN OBSERVED ON GW?		
GROUNDWATER SAMPLING							Date	BBLS	
Date/Time	Groundwater Sample ID	Depth Collected	Turbid?	Sheen?	Odor?	Photo?			
							Total Removed	0	
							Disposal Facility:		

## Photographic Log

							
Equipment ID:		Equipment Type:		Equipment ID:		Equipment Type:	
Material:	Volume:	Contents:	Material:	Volume:	Contents:		
Notes/Conditions:			Notes/Conditions:				





## Photographic Log

					
Equipment ID:			Equipment Type:		
Material:	Volume:	Contents:	Material:	Volume:	Contents:
Notes/Conditions:			Notes/Conditions:		





## Photographic Log

							
Equipment ID:		Equipment Type:		Equipment ID:		Equipment Type:	
Material:		Volume:		Material:		Volume:	
Contents:				Contents:			
Notes/Conditions:				Notes/Conditions:			



## Photographic Log

					
Equipment ID:			Equipment Type:		
Material:	Volume:	Contents:	Material:	Volume:	Contents:
Notes/Conditions:			Notes/Conditions:		



## Photographic Log

					
Equipment ID:			Equipment Type:		
Material:	Volume:	Contents:	Material:	Volume:	Contents:
Notes/Conditions:			Notes/Conditions:		





## Photographic Log

											
Equipment ID:		Equipment Type:		Equipment ID:		Equipment Type:					
Material:		Volume:		Contents:		Material:		Volume:		Contents:	
Notes/Conditions:						Notes/Conditions:					



## Photographic Log

								
Equipment ID:		Equipment Type:		Equipment ID:		Equipment Type:		
Material:	Volume:	Contents:		Material:	Volume:	Contents:		
Notes/Conditions:				Notes/Conditions:				