








**Jones Guy H Gas
UN 2 Wellhead**

Legend

-  Proposed work area
-  Proposed soil sample location
-  Flowline location
-  Proposed soil screening location
-  Proposed soil vapor point location

Notes

All locations are approximate unless otherwise noted.

Soil and soil vapor screening locations may be adjusted based on field observations.

Additional samples may be collected if impacted soils or groundwater are encountered during closure activities.

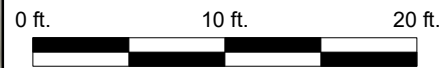


Image Source: Google Earth 2021

DATE:	August 20, 2024
DESIGNED BY:	A. Sagen
DRAWN BY:	J. Woffinden



Kerr-McGee Oil and Gas Onshore LP
Jones Guy H Gas UN 2 Wellhead
 NWNW Sec. 36-T2N-R67W
 Weld County, Colorado

Proposed Wellhead Screening and
 Sample Location Map

FIGURE
2