




Legend

-  Proposed Soil Boring Location
-  Soil Sample Location – Lab Analyzed (Collected via Trimble GPS)
-  Flowline Location

Notes

- 1) All locations are approximate unless otherwise noted.
- 2) Buried infrastructure has been spatially projected.

GPS – Global Positioning System
 mg/kg – Milligrams per kilogram
 PID – Photoionization Detector
 ppm – Parts per million
 GSSL – Protection of Groundwater Soil Screening Levels
 RSSLs – Residential Soil Screening Levels


0 ft. 100 ft. 200 ft. 

Image Source: Google Earth; Google 2021
 Projection: WGS 1984, UTM Zone 13 North

DATE:	July 23, 2024
DESIGNED BY:	C. Hamlin
DRAWN BY:	E. Brauer



Tasman, Inc.
 6855 W. 119th Ave.
 Broomfield, CO 80020

**Noble Energy, Inc. (100322) – DJ Basin
 Firestein 30-13 Flowline**
 SWNE, Section 30, Township 6 North, Range 66 West
 Weld County, Colorado

Proposed Soil Boring
 Location Map