



Legend

-  Proposed Soil Boring Location
-  Underground Flowline Location
(Collected via Trimble GPS)


Notes

All locations are approximate unless otherwise noted.

GPS – Global Positioning System

0 ft. 75 ft. 150 ft.

Image Source: Google Earth; June 2024
Projection: WGS 84 UTM Zone 13 North



DATE:	August 07, 2024
DESIGNED BY:	C. Hamlin
DRAWN BY:	E. Hossink



Tasman, Inc.
6855 W. 119th Ave.
Broomfield, CO 80020

PDC Energy, Inc. - 69175 - DJ Basin
Former Village 16S-DU Flowline
SENE, Section 16, Township 5 North, Range 67 West
Weld County, Colorado

PROPOSED SOIL BORING
LOCATION MAP

FIGURE
2