



FL01-A@4'
 (09/05/2023)
 PID = 0.0 ppm
 Arsenic = **0.557** mg/kg



Legend

-  Proposed Soil Boring Location
-  Soil Sample Location – Lab Analyzed (Collected via Trimble GPS)

Notes

- 1) All locations are approximate unless otherwise noted.
- 2) Buried infrastructure has been spatially projected.
- 3) Analytical results below laboratory detection limits or within compliance of ECMC Table 915-1 not shown.
- 4) Concentration in exceedance of ECMC table 915-1 soil standards indicated in **RED**.

GPS – Global Positioning System
 mg/kg – Milligrams per kilogram
 ppm – parts per million
 PID – Photoionization Detector

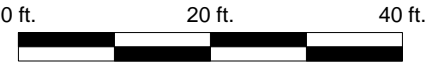


Image Source: Google Earth; Google 2020

DATE: 10/16/2023

DESIGNED BY: JW

DRAWN BY: DG



Tasman Geosciences, Inc.
 6855 W 119th Avenue
 Broomfield, CO 80020

Noble Energy, Inc. – DJ Basin
Vern Marshall 1
 NWSW, Section 32, Township 4 North, Range 65 West
 Weld County, Colorado

Proposed Soil
 Boring Locations

FIGURE
 1