

Inspection Photos
Location Name: Loomis 2-1H PAD
Location ID: 438327



Photo 1 – 2-1H Pumping Unit



Photo 2 – 2-1H Wellhead

Inspection Photos
Location Name: Loomis 2-1H PAD
Location ID: 438327



Photo 3 – 2-3H Pumping Unit



Photo 4 – 2-3H Wellhead

Inspection Photos
Location Name: Loomis 2-1H PAD
Location ID: 438327




Photo 5 – 2-6H Pumping Unit



Photo 6 – 2-6H Wellhead

Inspection Photos
Location Name: Loomis 2-1H PAD
Location ID: 438327



Photo 7 – ECD and Flare



Photo 8 – Inlet Valves to Flare appear to be in open position

Inspection Photos
Location Name: Loomis 2-1H PAD
Location ID: 438327



Energy and Carbon Management Commission
40.59807, -104.0619, 4886.9ft
07/24/2024 14:10:30

Photo 9 – Pilot Valve appears to in open position



Energy and Carbon Management Commission
40.59788, -104.06206, 4879.3ft
07/24/2024 14:11:03

Photo 10 – Tank Battery

Inspection Photos
Location Name: Loomis 2-1H PAD
Location ID: 438327



Energy and Carbon Management Commission
40.59766, -104.06203, 4891.5ft
07/24/2024 14:11:19

Photo 11 – Tank Battery Signs



Energy and Carbon Management Commission
40.59757, -104.06203, 4899.9ft
07/24/2024 14:11:28

Photo 12 – Heater Treaters

Inspection Photos
Location Name: Loomis 2-1H PAD
Location ID: 438327



Photo 13 – Sales Compressor



Photo 14 – Sales Line – Unmarked Riser

Inspection Photos
Location Name: Loomis 2-1H PAD
Location ID: 438327

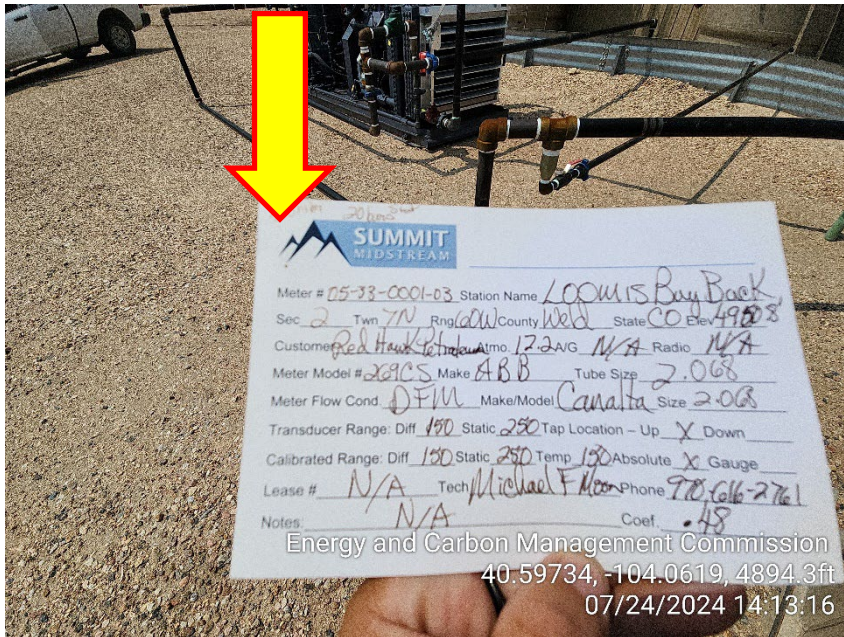


Photo 15 – Buy-Back Calibration Card

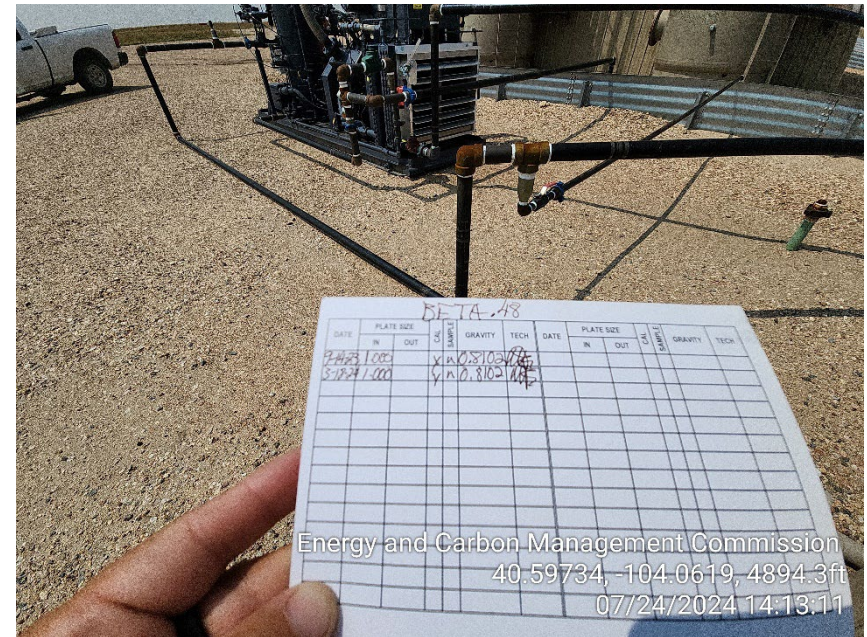


Photo 16 – Buy-Back Calibration Card

Inspection Photos
Location Name: Loomis 2-1H PAD
Location ID: 438327




Photo 17 – Gas Sales Meter Calibration Card

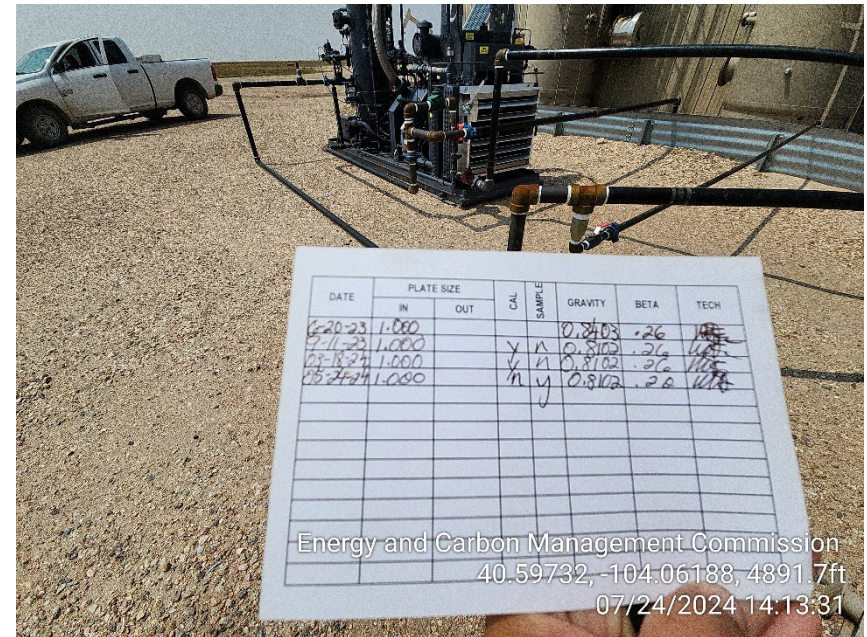


Photo 18 – Gas Sales Meter Calibration Card

Inspection Photos
Location Name: Loomis 2-1H PAD
Location ID: 438327




Photo 19 – Flow Rate



Photo 20 – Gas Sales Meter – Yesterday Volume

Inspection Photos
Location Name: Loomis 2-1H PAD
Location ID: 438327



Photo 21 – Stained Soil




Photo 22 –Flare and Sales Meters inside Treater House

Inspection Photos
Location Name: Loomis 2-1H PAD
Location ID: 438327



Energy and Carbon Management Commission
 40.59757, -104.06196, 4912.7ft
 07/24/2024 14:17:57

Photo 23 – Flare and Sales Meters inside Treater House



Energy and Carbon Management Commission
 40.5975, -104.06194, 4894.9ft
 07/24/2024 14:18:27

Photo 24 –Flare Meter Calibration Card

Inspection Photos
Location Name: Loomis 2-1H PAD
Location ID: 438327



Photo 25 – Flare Meter Calibration Card