



Latitude: 39.783201
Longitude: -103.423330
Elevation: 1479.00±3.56 m
Accuracy: 4.60 m
Time: 08-01-2024 10:45:26

NoteCam @ iOS



Latitude: 39.783240
Longitude: -103.423120
Elevation: 1481.97±3.31 m
Accuracy: 4.78 m
Time: 08-01-2024 10:45:46



Latitude: 39.783250
Longitude: -103.423117
Elevation: 1482.84±3.35 m
Accuracy: 4.75 m
Time: 08-01-2024 10:46:10

NoteCam @ iOS

FRITZLER RESOURCES, INC.
2 T R PETERSON
API NO. 05-121-05569
SWSW SEC 15 TN 3S RNG 54W
LAT: 39.784818 LONG: -103.421654
EMERGENCY NO. 970-867-1268
HWY 36 TO CR S. AT LINDON, GO NORTH 3
MILES TO CR 15. GO WEST 1 MILE TURN NORTH
100 FT BEFORE CATTLE GUARD GO NORTH .25 MILES

FRITZLER RESOURCES, INC.
EMERGENCY #970-867-1268

PETERSON LEASE #53580
SECTION 15-T3S-R54W
WASHINGTON CO., COLORADO

Latitude: 39.783252
Longitude: -103.423107
Elevation: 1483.22±3.32 m
Accuracy: 4.78 m
Time: 08-01-2024 10:46:16

NoteCam @ iOS



Latitude: 39.783243
Longitude: -103.423110
Elevation: 1482.64±3.33 m
Accuracy: 4.77 m
Time: 08-01-2024 10:46:21

NoteCam @ iOS



Latitude: 39.783250
Longitude: -103.423117
Elevation: 1482.44±3.32 m
Accuracy: 4.77 m
Time: 08-01-2024 10:46:25

NoteCam @ iOS



Latitude: 39.783319
Longitude: -103.423076
Elevation: 1482.41±3.31 m
Accuracy: 4.78 m
Time: 08-01-2024 10:46:41

NoteCam @ iOS




Latitude: 39.783315
Longitude: -103.423074
Elevation: 1482.28±3.33 m
Accuracy: 4.77 m
Time: 08-01-2024 10:46:43

NoteCam @ iOS



Latitude: 39.783315
Longitude: -103.423074
Elevation: 1482.28±3.35 m
Accuracy: 4.76 m
Time: 08-01-2024 10:46:46

NoteCam @ iOS



Latitude: 39.783317
Longitude: -103.423080
Elevation: 1481.76±3.34 m
Accuracy: 4.76 m
Time: 08-01-2024 10:46:48

NoteCam @ iOS



Latitude: 39.783200
Longitude: -103.423206
Elevation: 1482.72±3.38 m
Accuracy: 4.73 m
Time: 08-01-2024 10:47:41

NoteCam @ iOS




Latitude: 39.783200
Longitude: -103.423206
Elevation: 1482.72±3.37 m
Accuracy: 4.74 m
Time: 08-01-2024 10:47:43

NoteCam @ iOS




Latitude: 39.783318
Longitude: -103.423465
Elevation: 1480.99±3.37 m
Accuracy: 4.74 m
Time: 08-01-2024 10:48:08

NoteCam @ iOS



Latitude: 39.783347
Longitude: -103.423727
Elevation: 1479.77±3.37 m
Accuracy: 4.74 m
Time: 08-01-2024 10:48:34

NoteCam @ iOS



Latitude: 39.783347
Longitude: -103.423725
Elevation: 1479.54±3.37 m
Accuracy: 4.74 m
Time: 08-01-2024 10:48:37

NoteCam @ iOS



Latitude: 39.783396
Longitude: -103.423719
Elevation: 1479.84±3.37 m
Accuracy: 4.74 m
Time: 08-01-2024 10:48:48

NoteCam @ iOS



Latitude: 39.783393
Longitude: -103.423720
Elevation: 1479.80±3.36 m
Accuracy: 4.74 m
Time: 08-01-2024 10:48:50

NoteCam @ iOS



Latitude: 39.783500
Longitude: -103.423713
Elevation: 1478.98±3.37 m
Accuracy: 4.74 m
Time: 08-01-2024 10:49:12

NoteCam @ iOS



Latitude: 39.783317
Longitude: -103.422732
Elevation: 1485.69±6.00 m
Accuracy: 3.98 m
Time: 08-01-2024 10:50:56

NoteCam @ iOS



Latitude: 39.783213
Longitude: -103.422493
Elevation: 1484.14±3.32 m
Accuracy: 4.77 m
Time: 08-01-2024 10:51:29

NoteCam @ iOS



Latitude: 39.783217
Longitude: -103.422468
Elevation: 1482.85±3.38 m
Accuracy: 4.73 m
Time: 08-01-2024 10:51:36

NoteCam @ iOS



Latitude: 39.783283
Longitude: -103.422433
Elevation: 1483.45±3.37 m
Accuracy: 4.74 m
Time: 08-01-2024 10:51:53

NoteCam @ iOS



Latitude: 39.783281
Longitude: -103.422434
Elevation: 1483.24±3.37 m
Accuracy: 4.74 m
Time: 08-01-2024 10:51:57

NoteCam @ iOS