














Legend

-  Active Groundwater Monitoring Well
-  Groundwater Sample
-  Meter House
-  Drain Line
-  Drip Containment
-  Gas Line
-  Oil Dump
-  Water Dump
-  Fence
-  Metal Berm
-  Former Infrastructure
-  Excavation Extent
-  Surveyed Groundwater Flow Direction

Notes
 Contour Interval = 0.02 Feet
 AST: Above Ground Storage Tank
 PWV: Produced Water Vessel



Sources: Environmental Systems Research Institute (ESRI)

Site Map

Hunter, Hunter 9&16-32 O SA Facility
 Kerr-McGee Oil & Gas Onshore, LP
 NESE SEC 32-T5N-R67W
 Weld County, Colorado

Project Number: 09A1662050

FIGURE
1