


Operator: HPR

Location Name: Critter Creek 18 SW

Loc ID: 443771

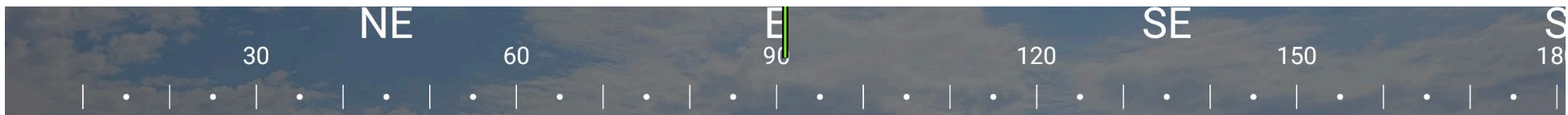
Inspection: 682403417



☉ 144°SE (T) ● 40.915417, -104.48291 ±25ft ▲ 5280ft




Critter Creek 18 SW
19 Jul 2024, 10:05:18 AM



☀ 91°E (T) ● 40.915417, -104.48291 ±18ft ▲ 5280ft



Critter Creek 18 SW
19 Jul 2024, 10:05:14 AM



☉ 218°SW (T) ● 40.915722, -104.482284 ±18ft ▲ 5282ft



Critter Creek 18 SW
19 Jul 2024, 10:03:23 AM



CA: This location is not in compliance with Stormwater Management Rule 1002.f.(2). Operator has failed to stabilize the well pad which appears to be the cause of wind erosion sediment deposition off location. Wind erosion sediment deposition was observed off location and sediment accumulation has diminished current stormwater BMPs. In addition, stormwater runoff from the eastern location is evident. There are no stormwater or erosion control BMPs in place where stormwater runoff was observed. Vehicle ruts were observed throughout the location which is susceptible to tracking sediment off location. There were no vehicle tracking pad devices observed at either entrance point. Corrective Action: Install or repair required BMPs per Rule 1002.f.(2) and properly stabilize the well pad.

CA Resolution: Operator has completed actions pertaining to Stormwater Management to comply with ECMC Rule 1002.f.(2).