










Legend

-  Soil Sample
-  Meter House
-  Former Drain Line
-  Former Drip Containment
-  Former Gas Line
-  Former Oil Dump
-  Former Water Dump
-  Former Infrastructure
-  Excavation Extent

Notes

AST: Above Ground Storage Tank
 PWV: Produced Water Vessel
 ECD: Emission Control Device



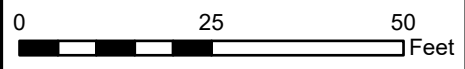
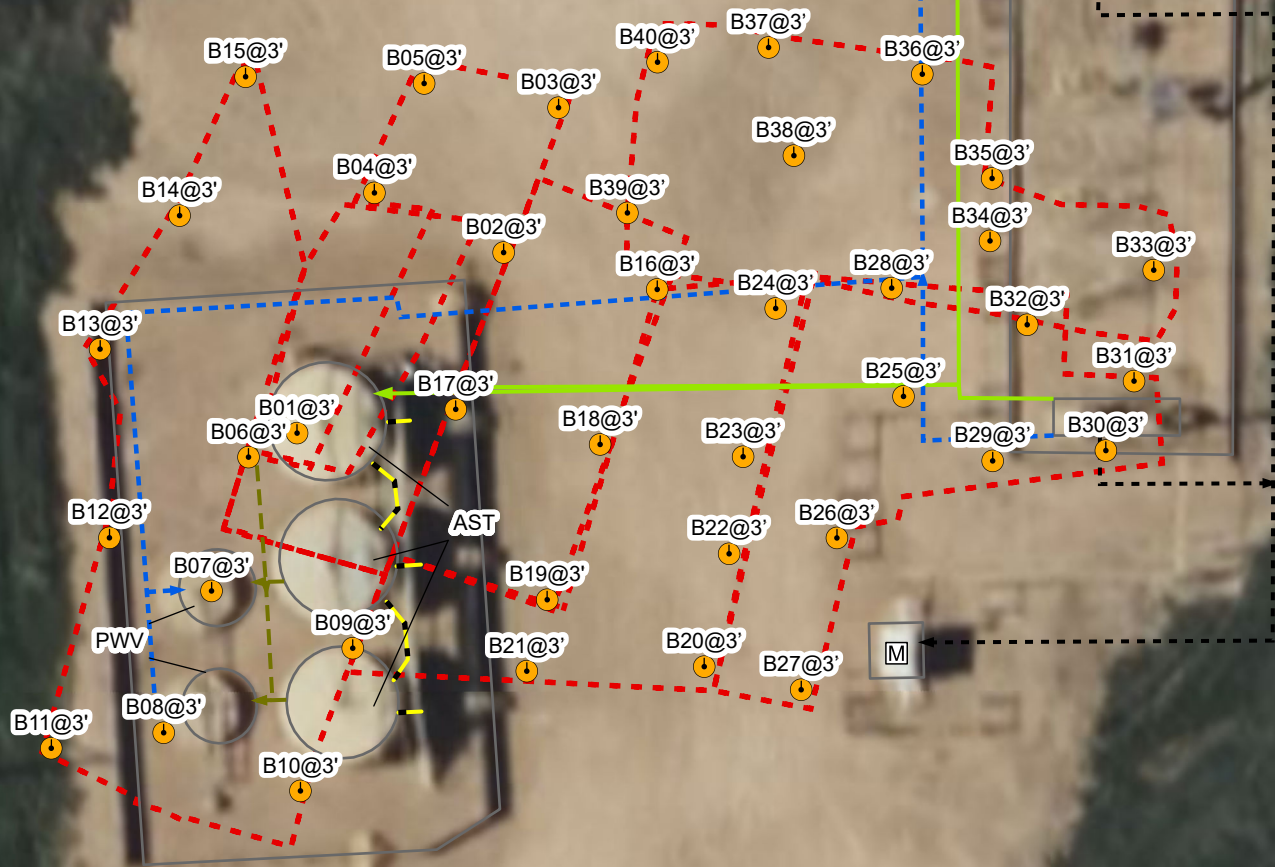
Access Road

Rangeland

ECD

SEP01-OUTLET@4'

Separator



Sources: Environmental Systems Research Institute (ESRI)

Default Folder: C:\Users\Margan\OneDrive - ENSOLUM, LLC\Ensolium\GIS0 - Projects\Kerr-McGee Oil and Gas Onshore, LP\09A1417396 - Sharkey8& 9-35 & 10-3 O SA Facility

Excavation Site Map (5/13/24-5/20/24)

Sharkey8& 9-35 & 10-3 O SA Facility
 Kerr-McGee Oil and Gas Onshore, LP
 SESE SEC 35-T4N-R67W
 Weld County, Colorado

Project Number: 09A1417396

FIGURE
1B

