



3N 98W

3N 97W

1

6

5

4

3

2

12

7

8

9

10

11

13

18

17

16

15

14

2N 98W

2N 97W

24

19

20

21

22

23

25

30

29

28

27

26

36

31

32

33

34

1

6

1N 98W




	Application Lands
	Federal Minerals
	Fee Minerals

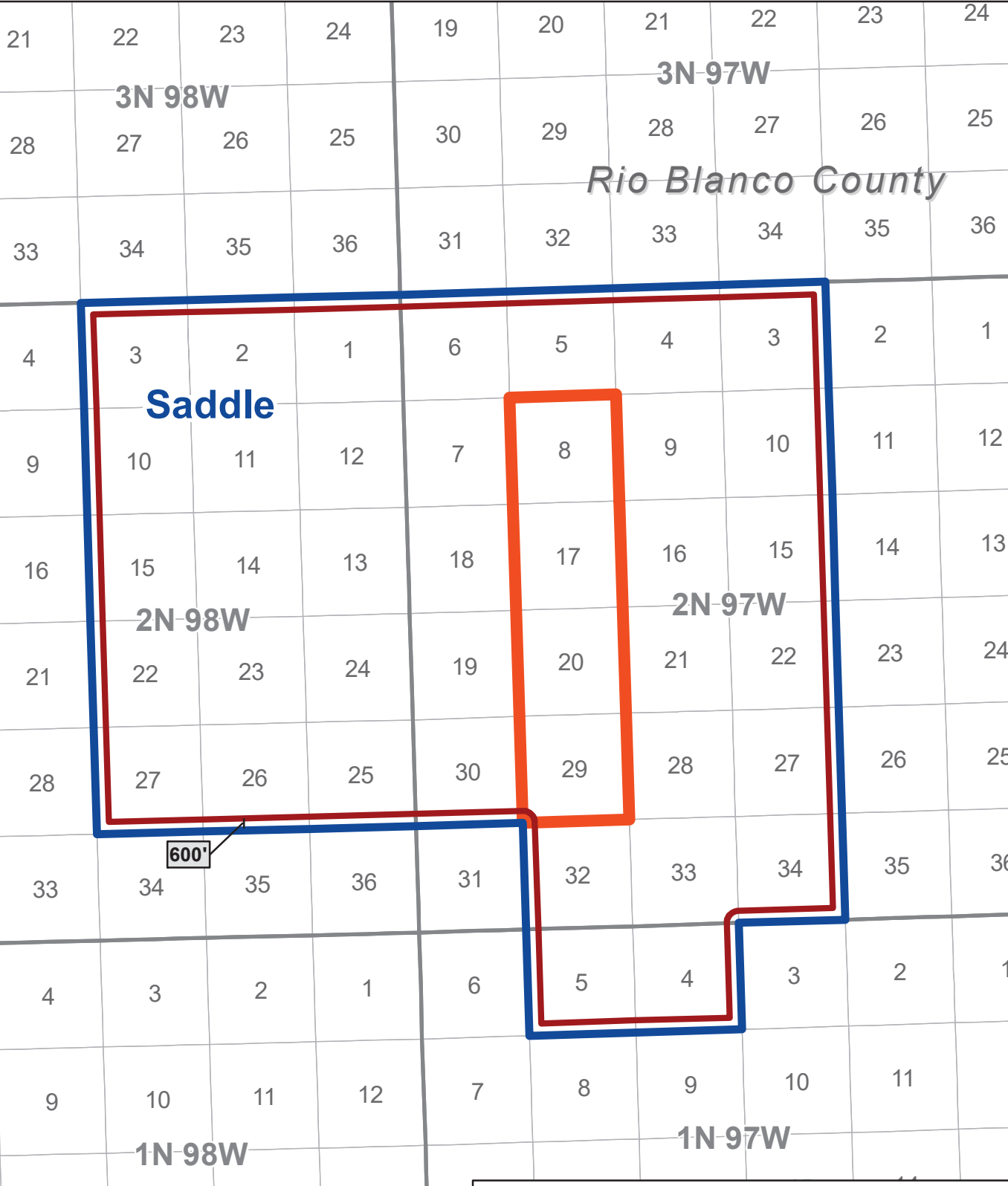
Exhibit 3 - Mineral Ownership



10/12/2023

Application Lands:
Township 2 North, Range 97 West
6th P.M.
Sections: 8, 17, 20, 29





Rio Blanco County

Saddle

600'

Exhibit 4 - Property Location Plat



10/12/2023

Application Lands:
Township 2 North, Range 97 West
6th P.M.
Sections: 8, 17, 20, 29



- Application Lands
- BLM Unit
- 600' Buffer